

# MAPS

SHOWING THE DEVELOPMENT

— OF —

# PENNSYLVANIA



PREPARED IN

THE LAND OFFICE BUREAU,  
DEPARTMENT OF INTERNAL AFFAIRS  
JAMES F. WOODWARD, SECRETARY.

J. H. CAMPBELL,  
Chief Draftsman

1920

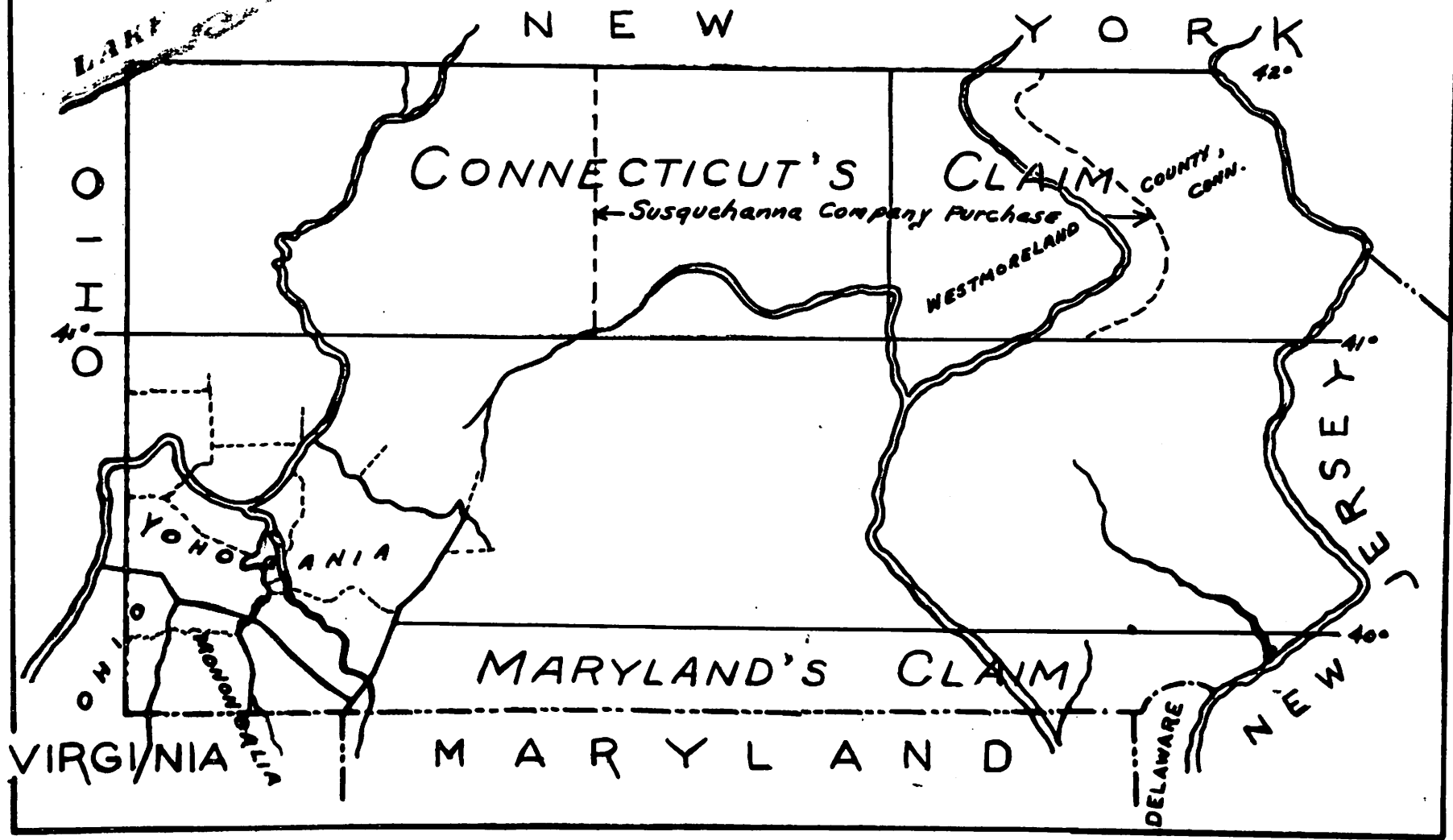
C. F. GIBSON, JR.  
Director

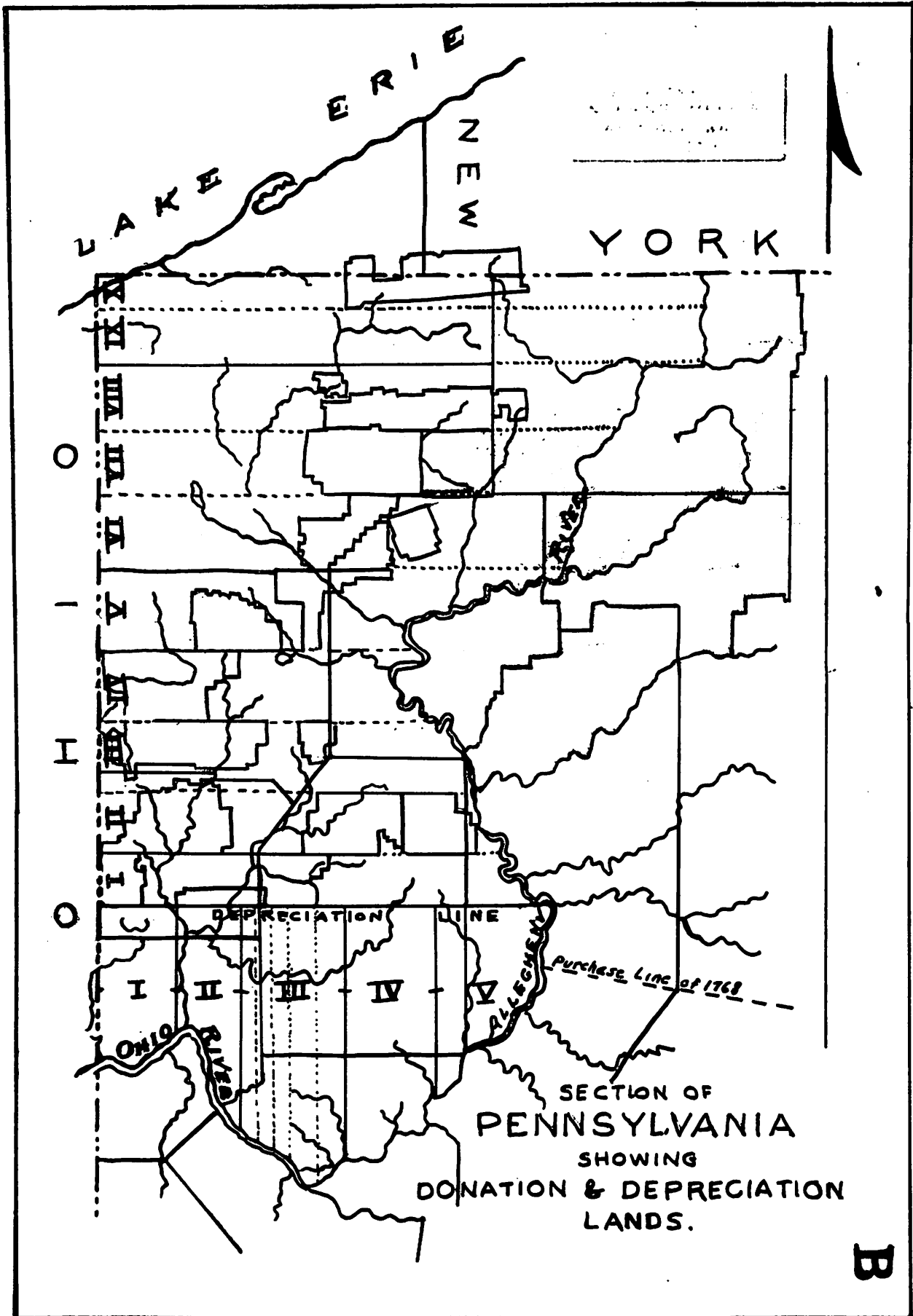
INTERNATIONAL  
JAS. F. WELLS  
SPECIALIST

MAP OF  
**PENNSYLVANIA**

**A**

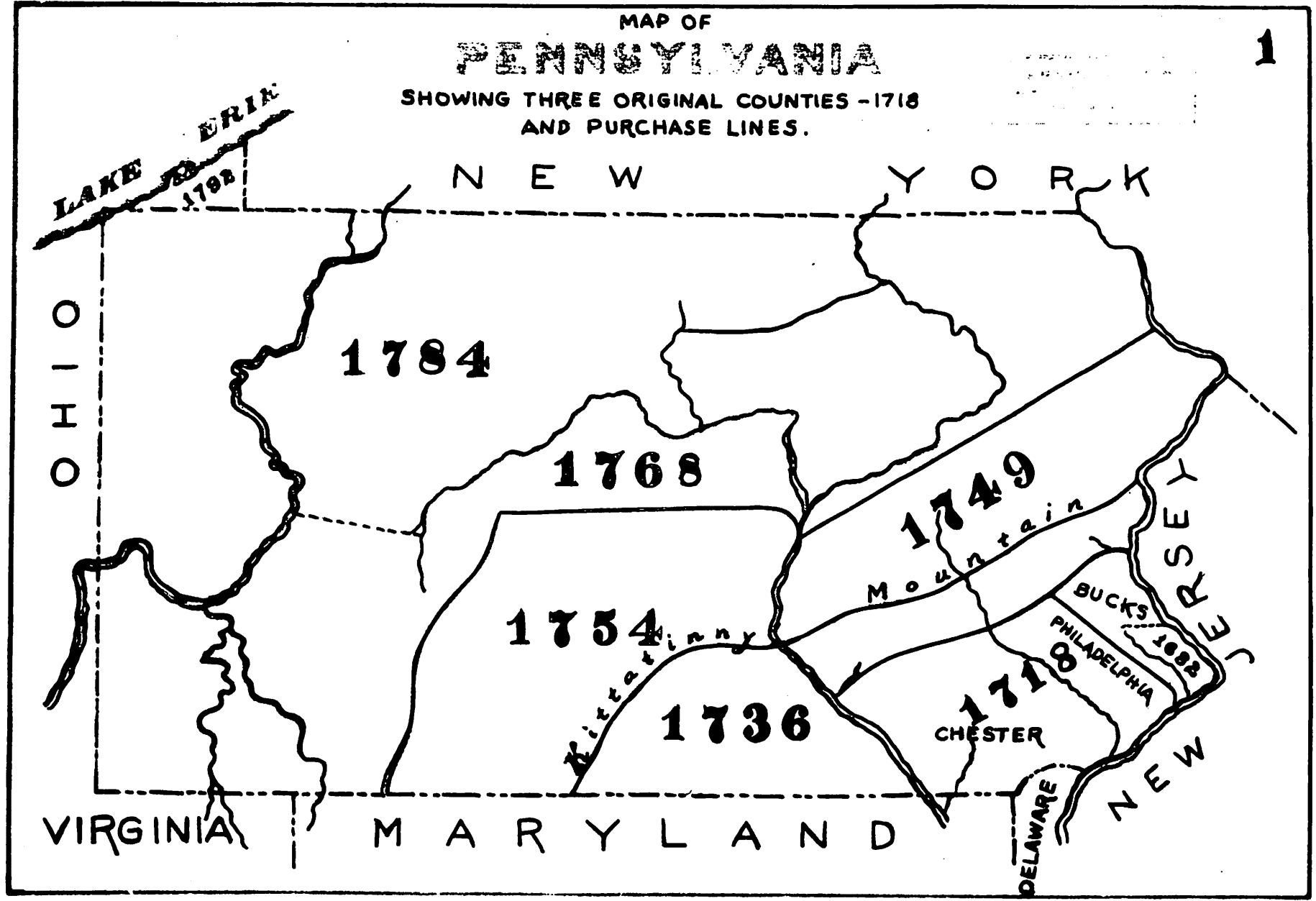
SHOWING EARLY CLAIMS OF  
CONNECTICUT, MARYLAND & VIRGINIA.





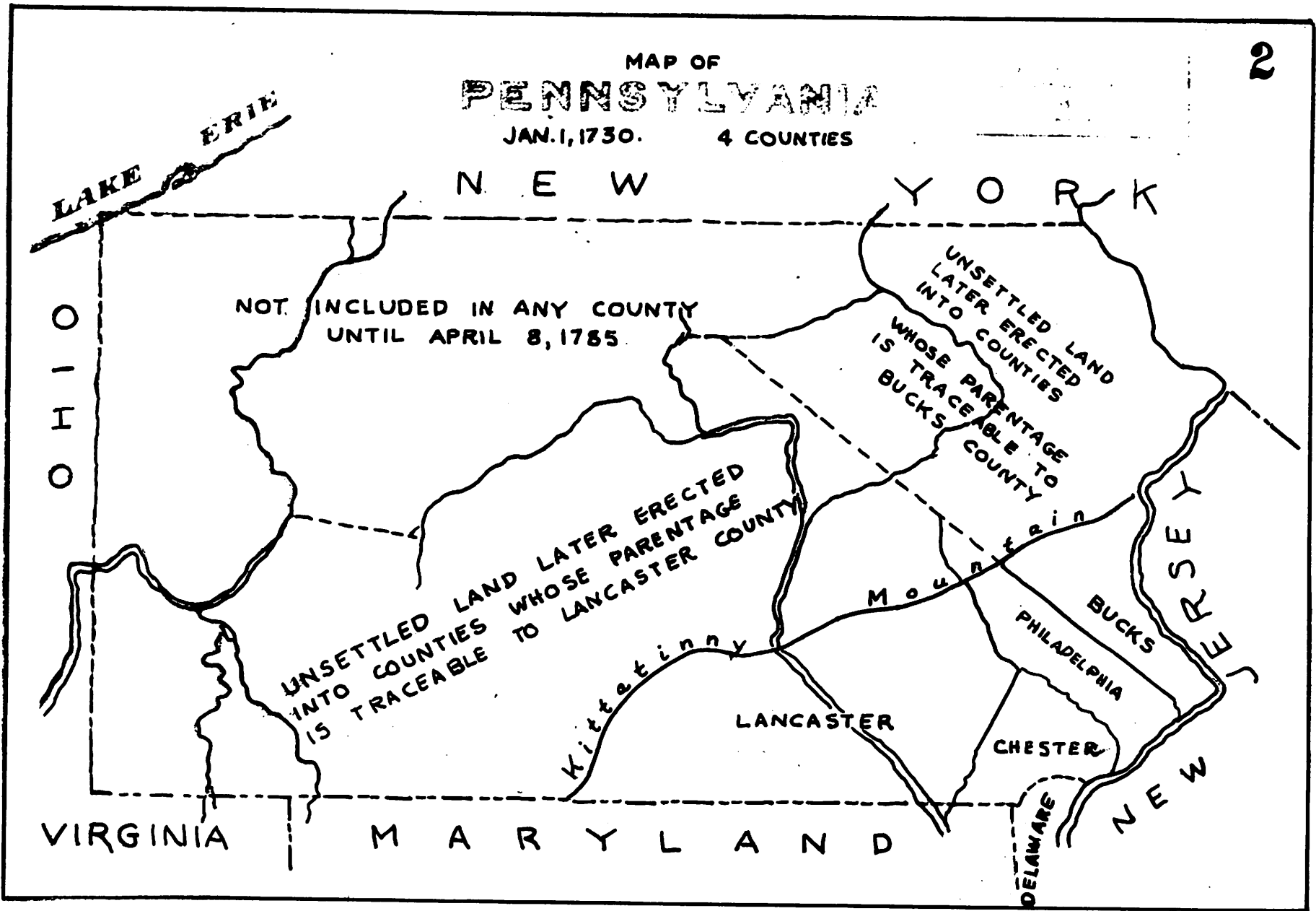
MAP OF  
**PENNSYLVANIA**

SHOWING THREE ORIGINAL COUNTIES - 1718  
AND PURCHASE LINES.



# MAP OF PENNSYLVANIA

JAN. 1, 1730. 4 COUNTIES



LAKE ERIE

N E W Y O R K

O H I O

NOT INCLUDED IN ANY COUNTY UNTIL APRIL 8, 1785.

UNSETTLED LAND LATER ERECTED INTO COUNTIES WHOSE PARENTAGE IS TRACEABLE TO BUCKS COUNTY

UNSETTLED LAND LATER ERECTED INTO COUNTIES WHOSE PARENTAGE IS TRACEABLE TO LANCASTER COUNTY

Kittatinny

LANCASTER

CHESTER

PHILADELPHIA

BUCKS

N E W J E R S E Y

DELAWARE

VIRGINIA

M A R Y L A N D

# MAP OF PENNSYLVANIA

JAN. 1, 1770. 8 COUNTIES

DEPARTMENT OF  
GENERAL AFFAIRS  
435 N. WOODWARD  
PHILADELPHIA

LAKE  
ERIE

N E W Y O R K

NOT INCLUDED IN ANY COUNTY  
UNTIL APRIL 8, 1785.

*Disputed Territory*

NORTHAMPTON

O  
H  
I  
O

BERKS

J E R S E Y

CUMBERLAND

BUCKS

LANCASTER

PHILADELPHIA

YORK

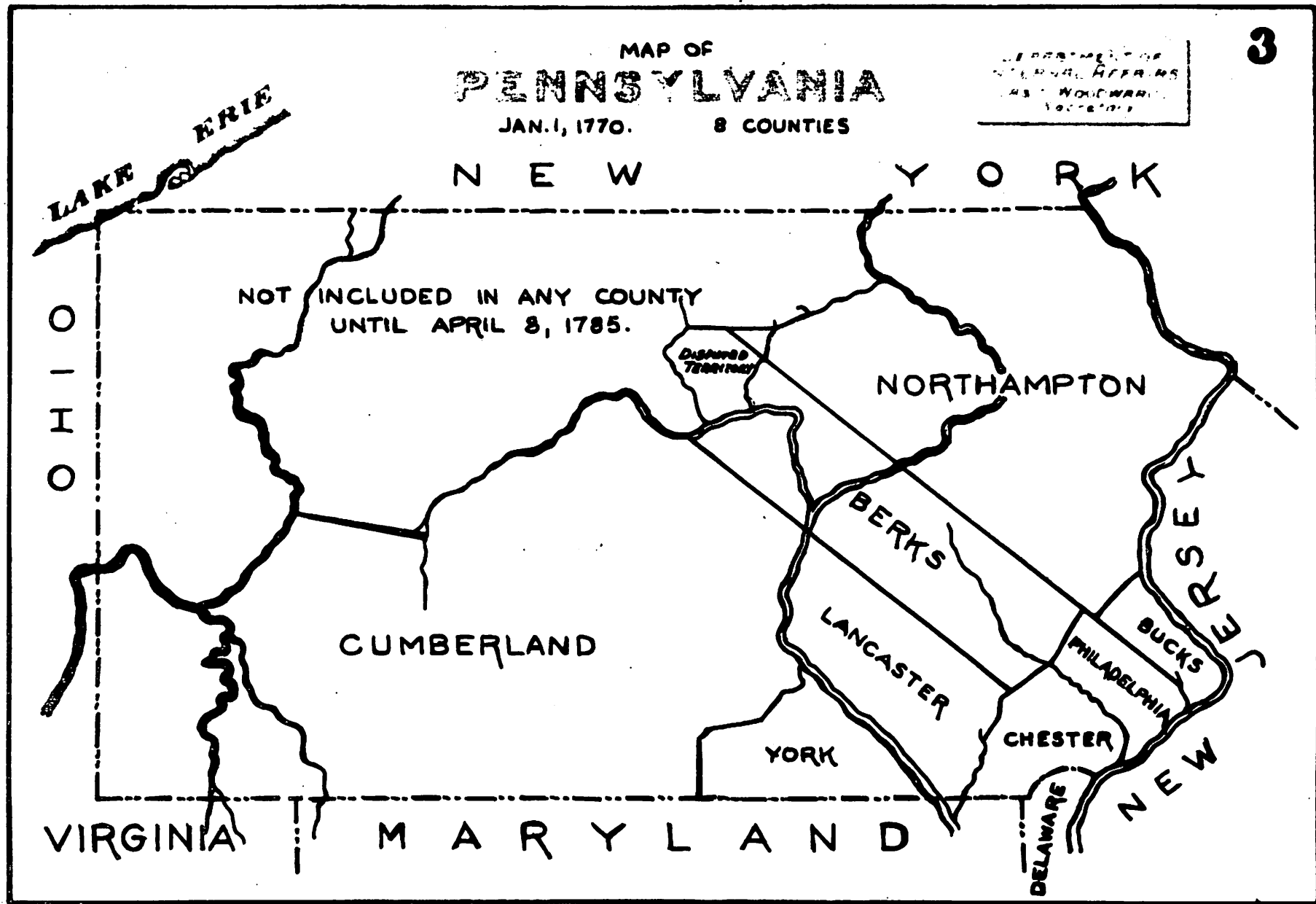
CHESTER

VIRGINIA

M A R Y L A N D

DELAWARE

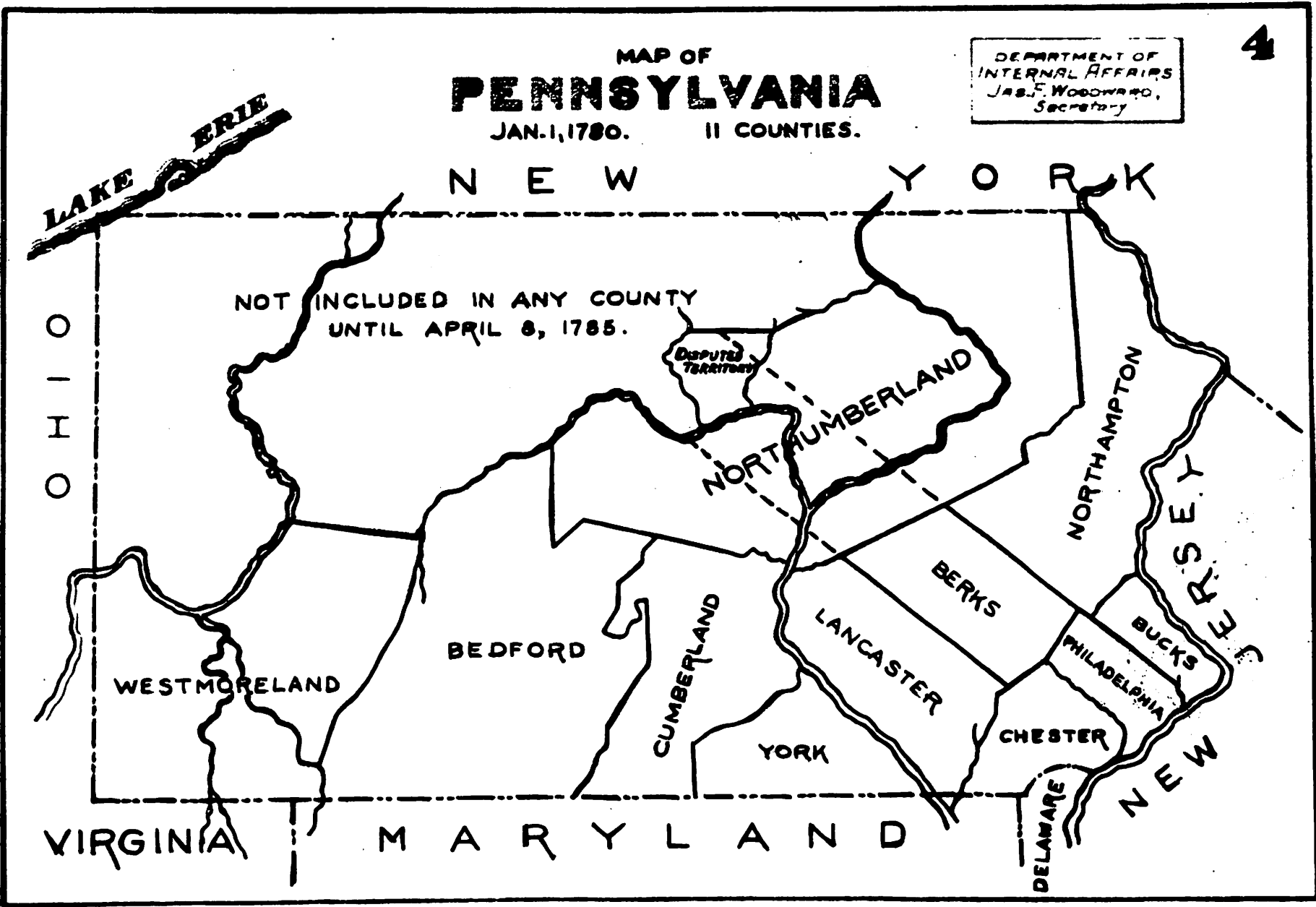
N E W



DEPARTMENT OF  
INTERNAL AFFAIRS  
JAS. F. WOODWARD,  
Secretary

# MAP OF PENNSYLVANIA

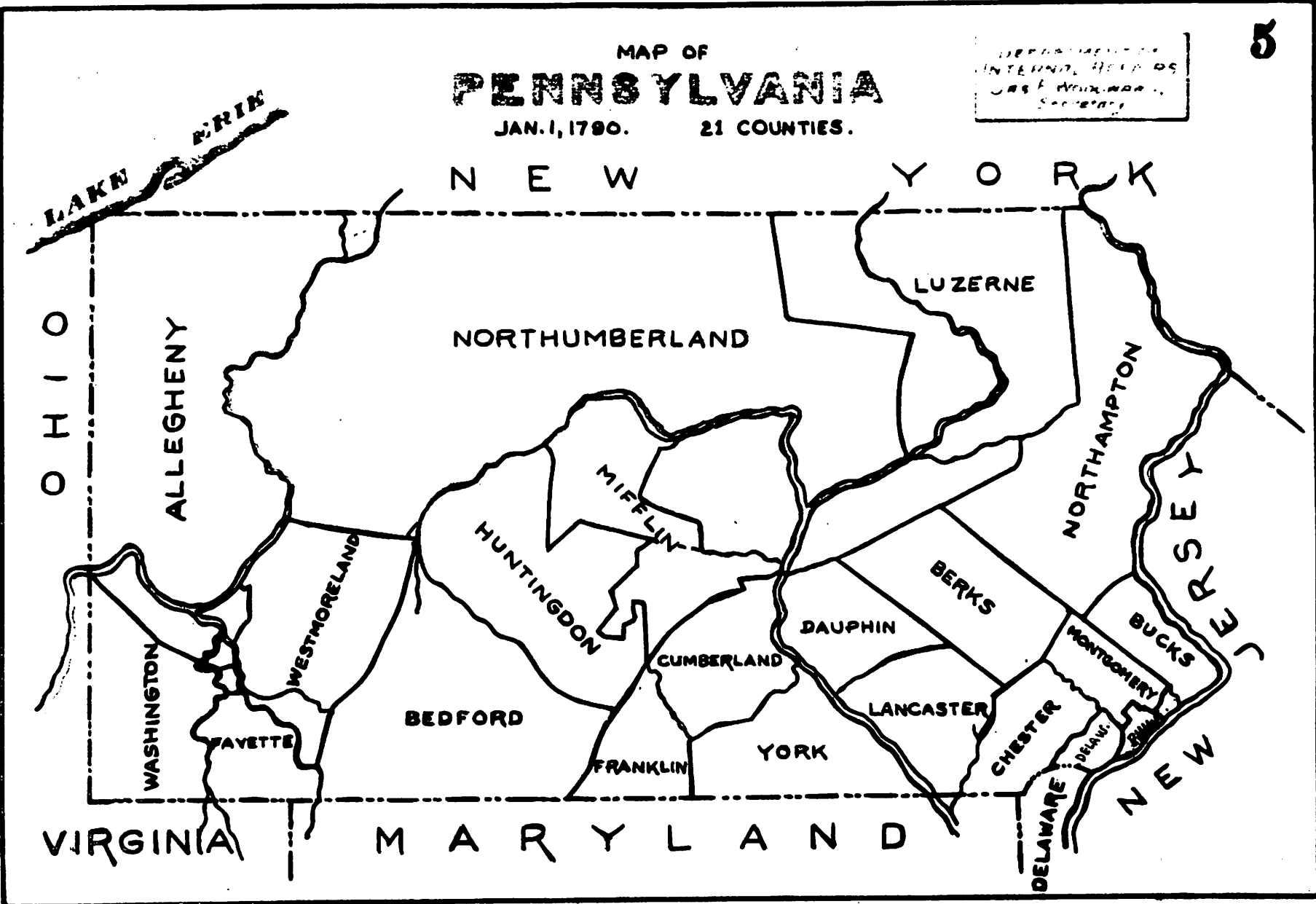
JAN. 1, 1780. 11 COUNTIES.



DEPARTMENT OF  
INTERNAL AFFAIRS  
JAMES W. WOODWARD,  
Secretary

# MAP OF PENNSYLVANIA

JAN. 1, 1790. 21 COUNTIES.



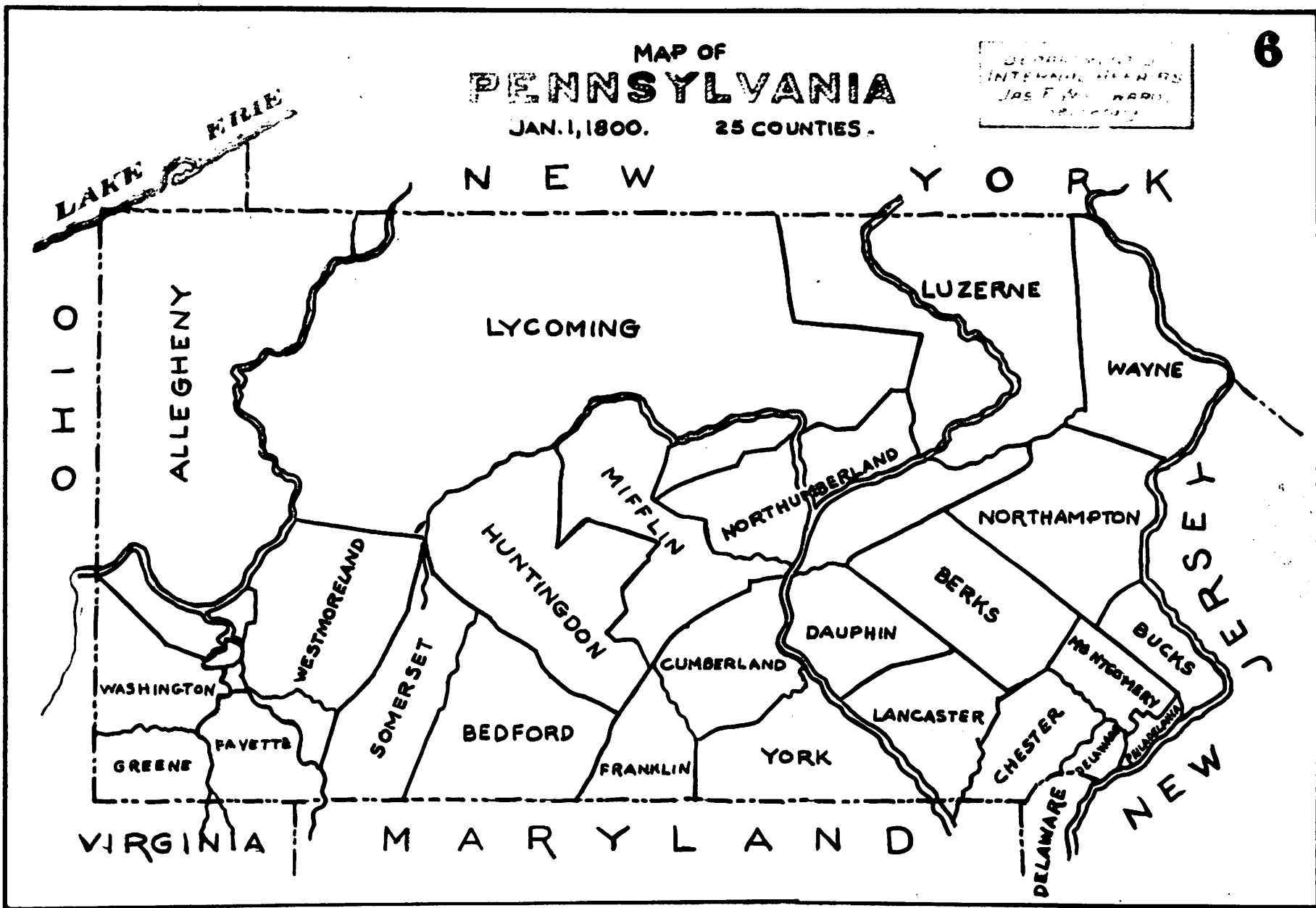


MAP OF  
**PENNSYLVANIA**

JAN. 1, 1800. 25 COUNTIES.

DEPARTMENT OF  
INTERNAL AFFAIRS  
JAS. F. WARD,  
DESIGNER

6

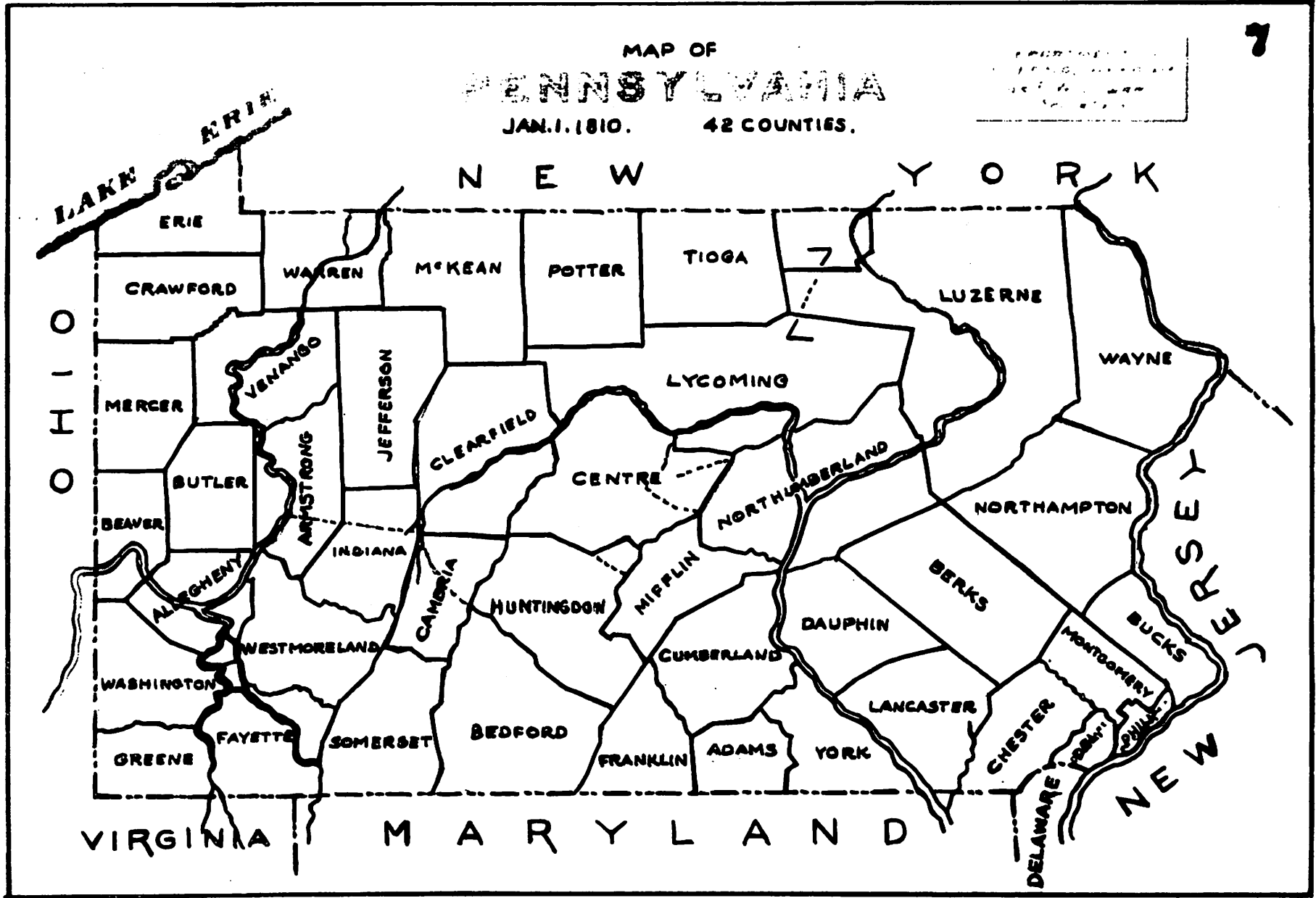


# MAP OF PENNSYLVANIA

JAN. 1. 1810. 42 COUNTIES.

7

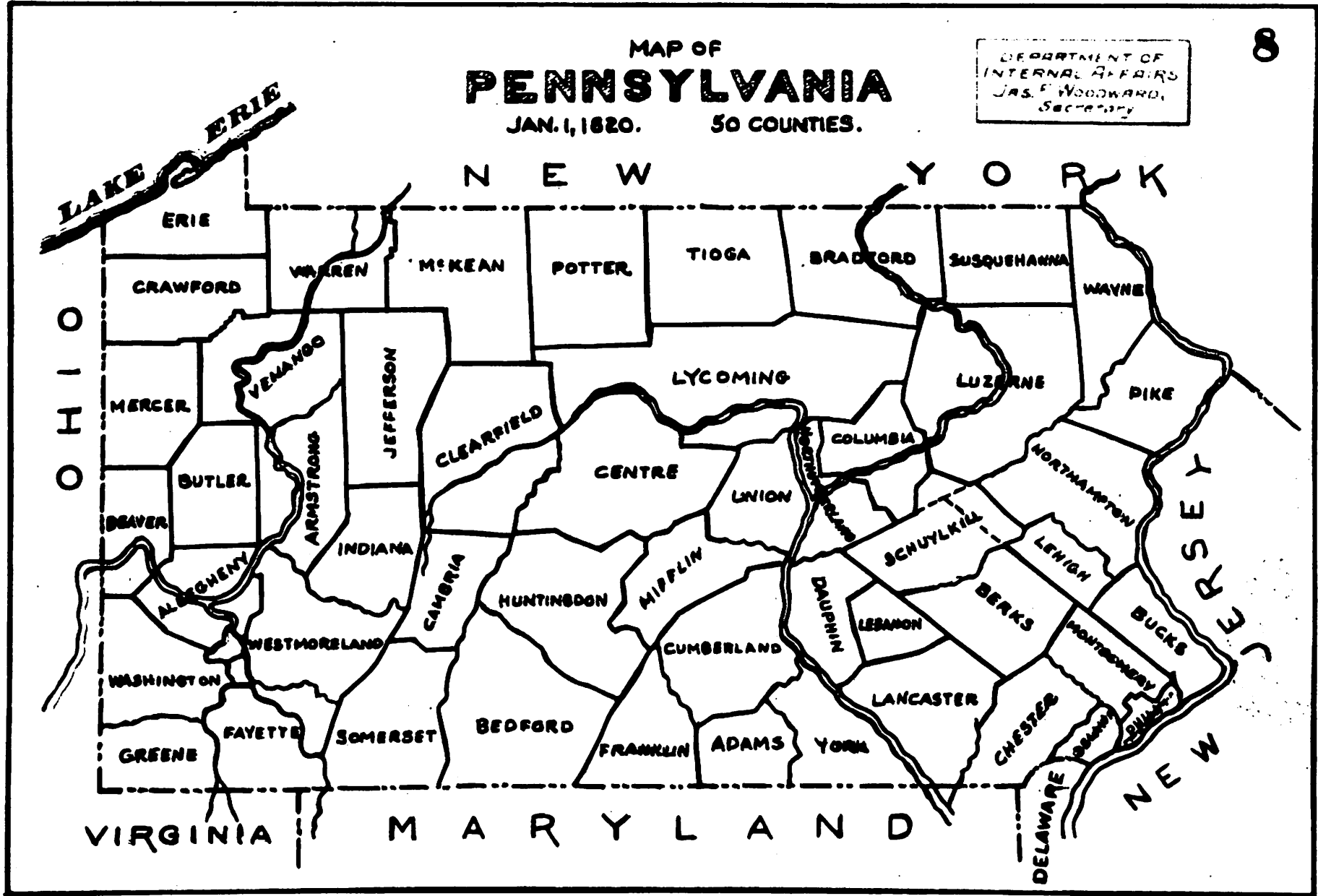
Scale of Miles  
0 10 20 30 40 50  
Scale of Miles  
0 10 20 30 40 50



MAP OF  
**PENNSYLVANIA**

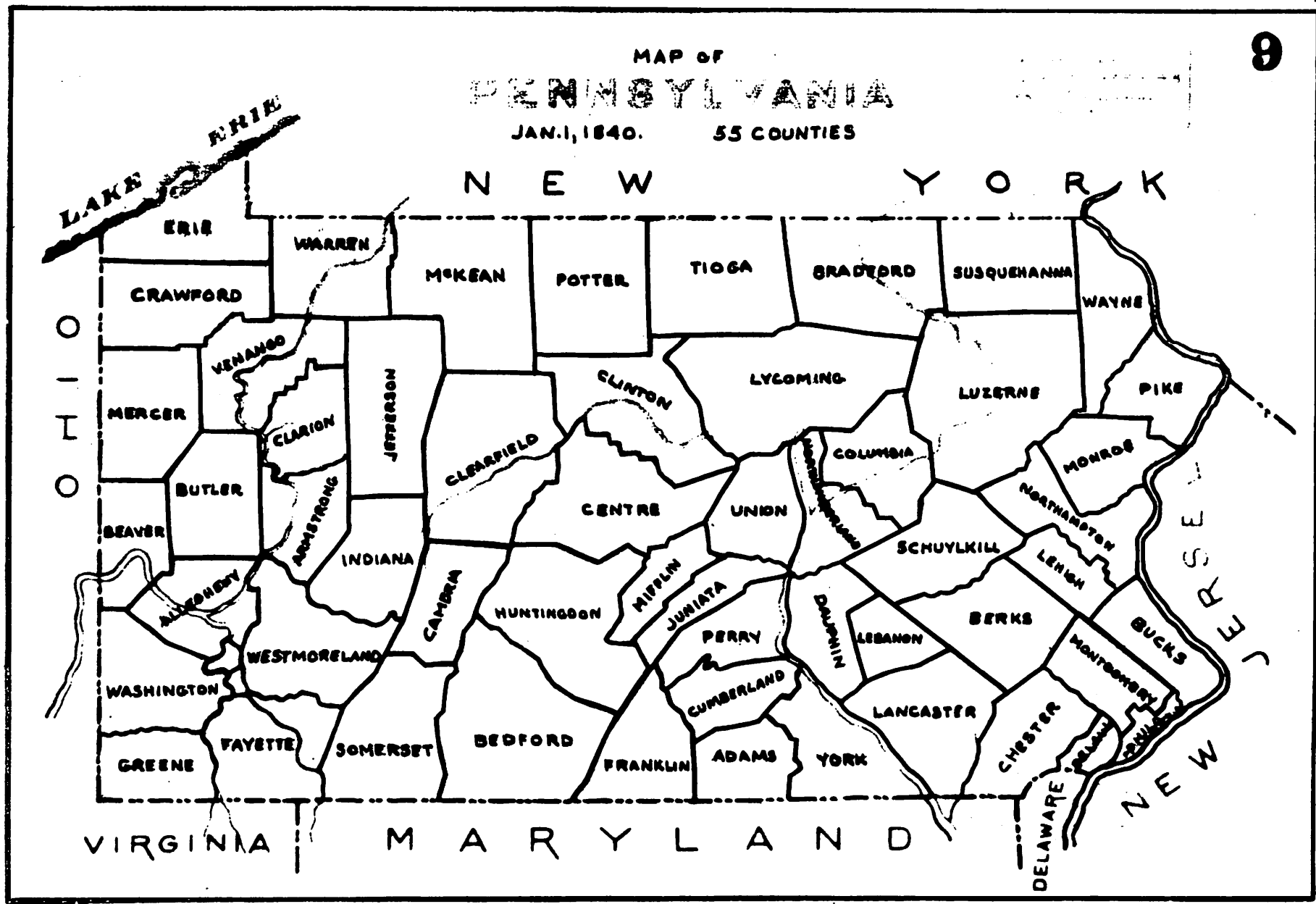
JAN. 1, 1820. 50 COUNTIES.

DEPARTMENT OF  
INTERNAL AFFAIRS  
JAS. F. WOODWARD,  
Secretary



# MAP OF PENNSYLVANIA

JAN. 1, 1840. 55 COUNTIES

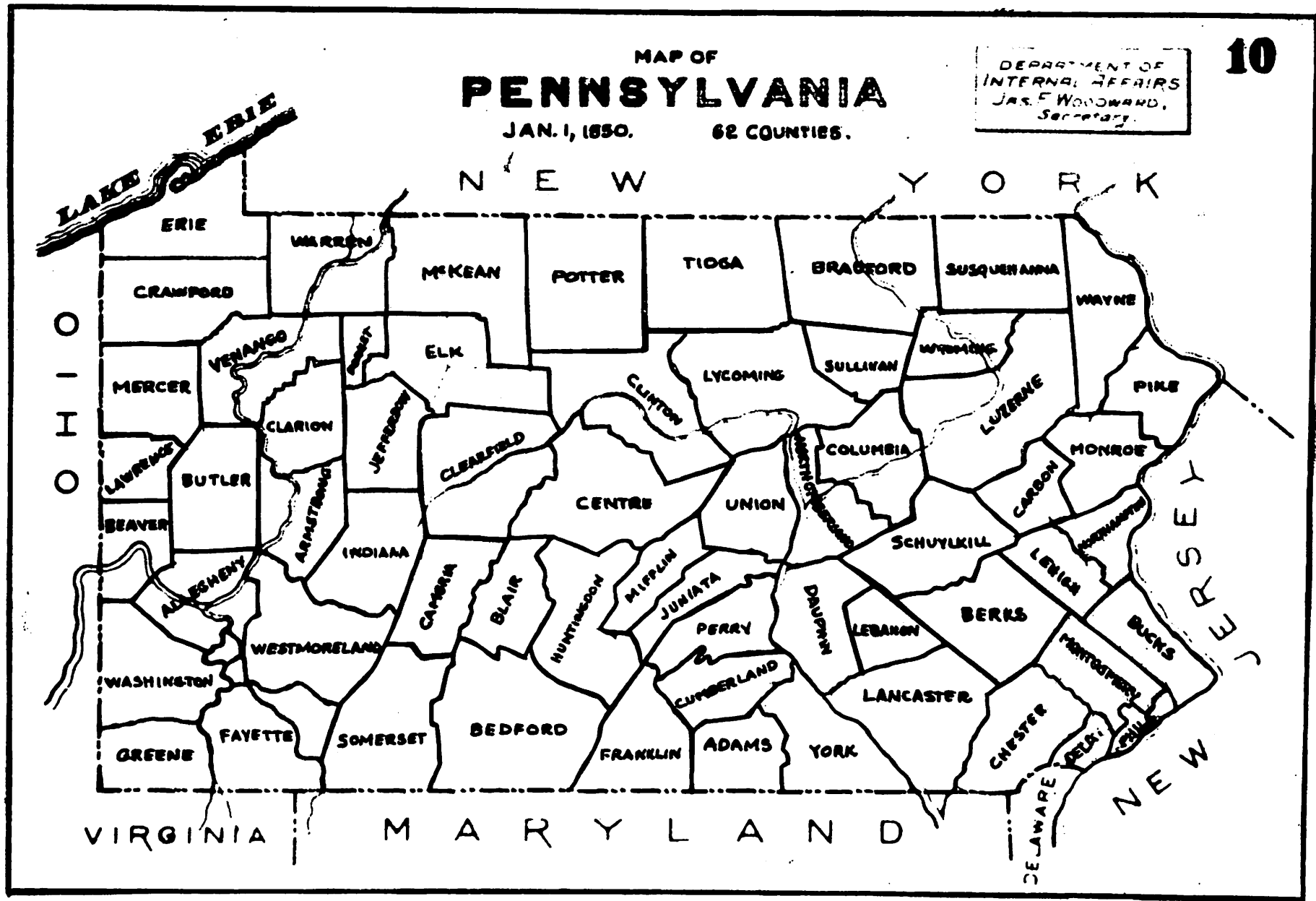


MAP OF  
**PENNSYLVANIA**

JAN. 1, 1850. 62 COUNTIES.

DEPARTMENT OF  
INTERNAL AFFAIRS  
JAS. F. WOODWARD,  
Secretary.

10

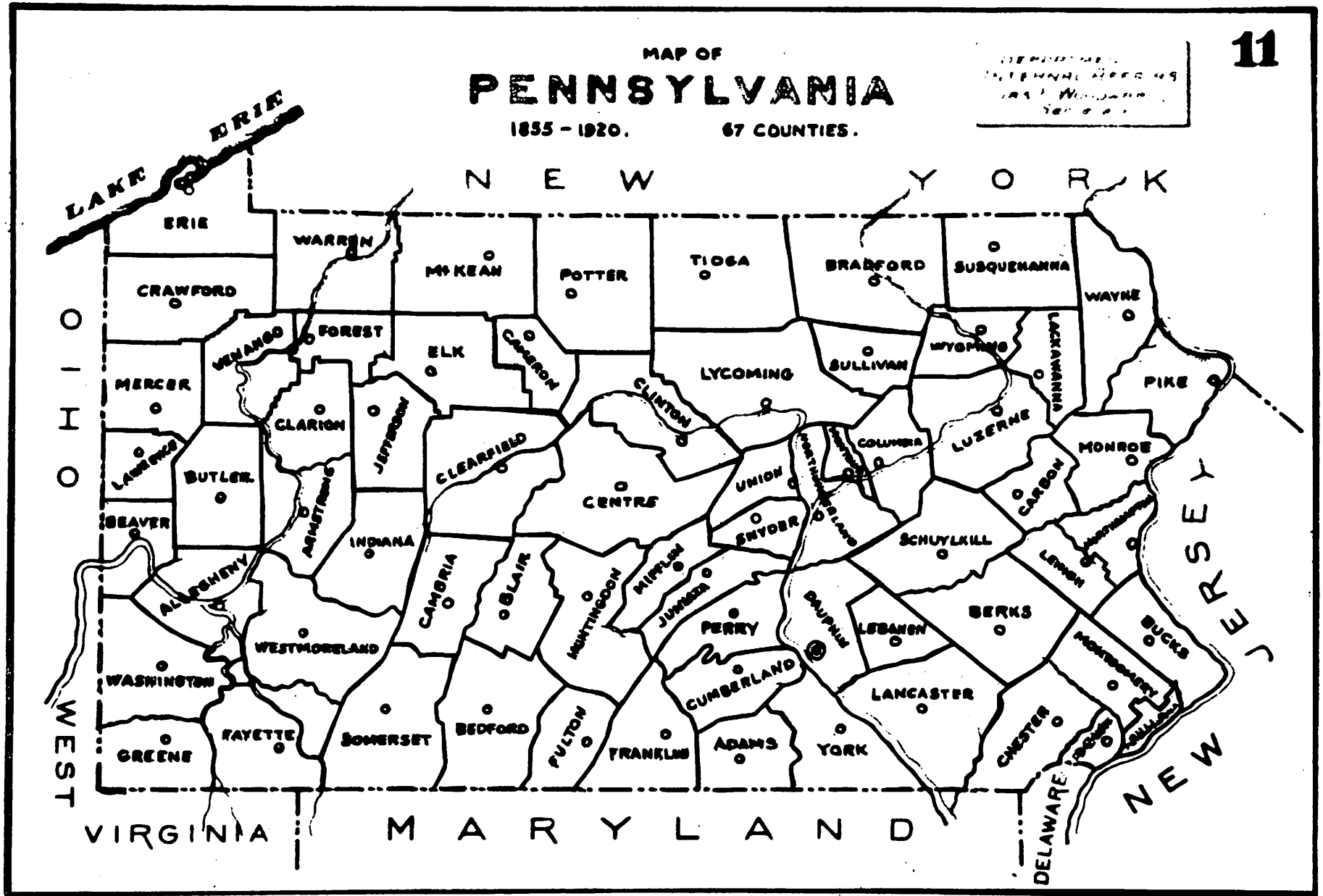


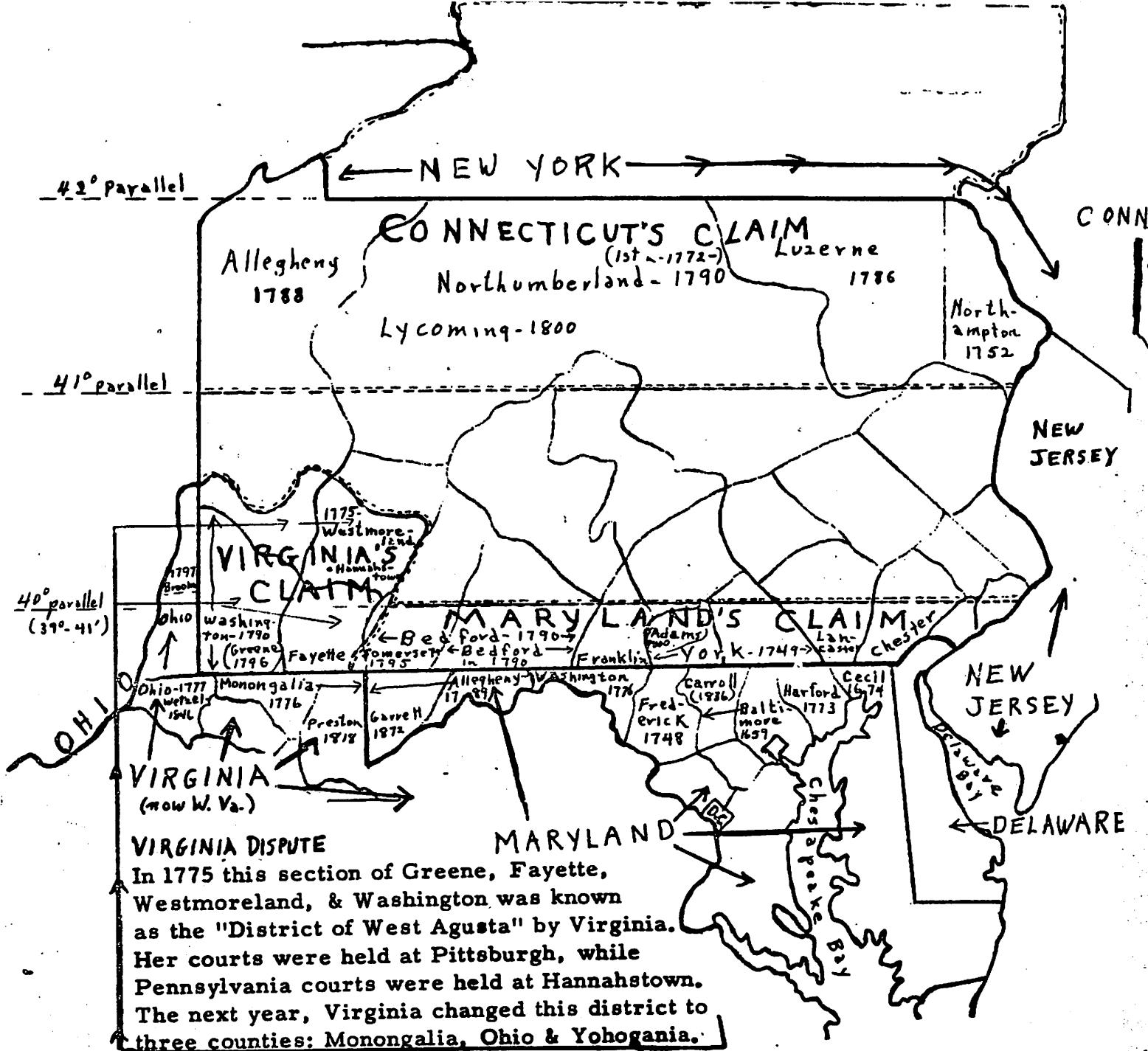
# MAP OF PENNSYLVANIA

1855 - 1920.

67 COUNTIES.

DEPARTMENT OF  
PUBLIC SAFETY  
1921  
SERIES 1





**MARYLAND DISPUTE**

Records involved in this area of dispute may be found in these counties:

Penna. County	Maryland county	County seat
Chester & Lancaster	Cecil	Elkton
York	Baltimore	Fullerton & Towson
York (Adams)	Frederick	Baltimore City
Franklin	Washington	Frederick
Bedford (Somerset)	Allegheny	Hagerstown
Fayette, Greene, Washington and Westmoreland	Monongalia	Cumberland
	Ohio	Morgantown
		Wheeling