

IA
DUB
1.1

ATLAS FOR GENEALOGISTS
DUBUQUE COUNTY, IOWA
1830+

OCCGS REFERENCE ONLY

Compiled by
J. Biays Bowerman,
DUBUQUE COUNTY-KEY CITY
GENEALOGICAL SOCIETY

DUBUQUE COUNTY CALIFORNIA
GENEALOGICAL SOCIETY
Published by
DUBUQUE COUNTY-KEY CITY
GENEALOGICAL SOCIETY
Dubuque, Iowa

1985



This publication has been made possible by a grant from the

Robert Hansen Memorial Publications Fund.

All receipts from sales are returned to this fund, thus ensuring further genealogical publications by this society.

This volume is dedicated to the memory of Robert Hansen, whose dedication and work in research, preservation and publication of local records will be remembered.

TABLE OF CONTENTS & INDEX

References	i	Cottage Hill	3
Dubuque County Map	ii	Couler	5
Undetermined Locations	23		
		Dacotah	2
<u>Townships</u>		Daytonville	5
Cascade Twp	1	Delhi	19
Center Twp	2	Derby Grange	5
Concord Twp	3	Derrinane	19
Dodge Twp	6	Donelan	16
Dubuque Twp	4& 5	Dubuque	5
Iowa Twp	7	Duke	21
Jefferson Twp	8&9	Durango	9&15
Julien Twp	4&5	Dyersville	11
Liberty Twp	10		
Mosalem Twp	12&13	Eagle Point	5
New Wine Twp	11	Edmore Station	15
Peru Twp	14&15	Emma	21
Prairie Creek Twp	16	Epworth	18
Table Mound Twp	17	Evergreen	7
Taylor Twp	18		
Vernon Twp	19	Factoryville	13&17
Washington Twp	20&21	Falls	1
White Water Twp	22	Farley	18
		Fillmore	22
<u>Towns</u>		Five Points	2
Ainsworth Springs	15	Fountain Hill	5
Allison	10		
Alma	18	Georgetown	3
Arquitt	18	Glassnevin	10
Asbury	5	Glen	5& 23
Aspinwall	9	Graf	2
Avenarius	5		
		Hazel	22
Balltown	7	Hempstead	22
Ballyclough	17	Hickory Valley	23
Ballyclough Grove	17	Higginsport	21
Bankston	7	Hogansville	18
Bennettville	21	Holy Cross	3
Bernard	16		
Budd	2	Jackson	10
Buncombe	21	Jefferson	9
Buxton	23	Julian	5
		Julien	5
Caledonia	19		
Cameron Siding	9	Key West	17
Cascade	1&22	Kidder	18
Cattesse	13	Kidder Siding	18
Center	23	King	13
Center Grove	5		
Centralia	2&19	La Page	23
Centre Town	2	Lattners	2
Channingville	2	Lattnerville	2

Laudeville	17&23	Riverside	15
Lore	2	Rockdale	17
Loreville	2		
Luxemburg	10	Sageville	5&15
Marshfield	5	Saint Joseph Prairie	21
Massey Station	13	Shawondasse	13
Mc Cants	19	Sheffield	1
Melleray	16	Sherrill	9
Millard	23	Sherrill's Mount	9
Miller's Post Office	17	South Hempstead	22
Millville	7	Specht's Ferry	15
Morena	23	Squire's Mills	7
Mosalem	13	Stewart Park	5
		Sylva	21
		Sylvia Switch	21
New Melleray	16		
New Melleray Monastery	16&19	Tara	22
New Vienna	11	Thompson's Mill	15
New Vine	11	Timber Diggings	15
North Farley Station	18	Tivoli	7
		Turkey River	23
Oakland	7&11	Twin Springs	2
Oakville	5		
Ogden	16	Union	11
Olympus	23	Union Place	5
O'Neill	9		
		Viola	11
Parsonville	5		
Peosta	19	Washington Mills	16&21
Peru	15	Waubesepinicon	23
Pin Oak	3	Waubesopinecoux	23
Placid	18	Waupeton	9
Pleasant Grove	18&23	Weld's Landing	15
Plum Creek	3	Whitewater	18
Prairie Creek	16	Wilkins	13
Preston	1		
		Zollicoffer's Lake Station	15
Rickardsville	9	Zwingle	21



Addenda:

Saint Catherine	13
Spring Valley Mills	1

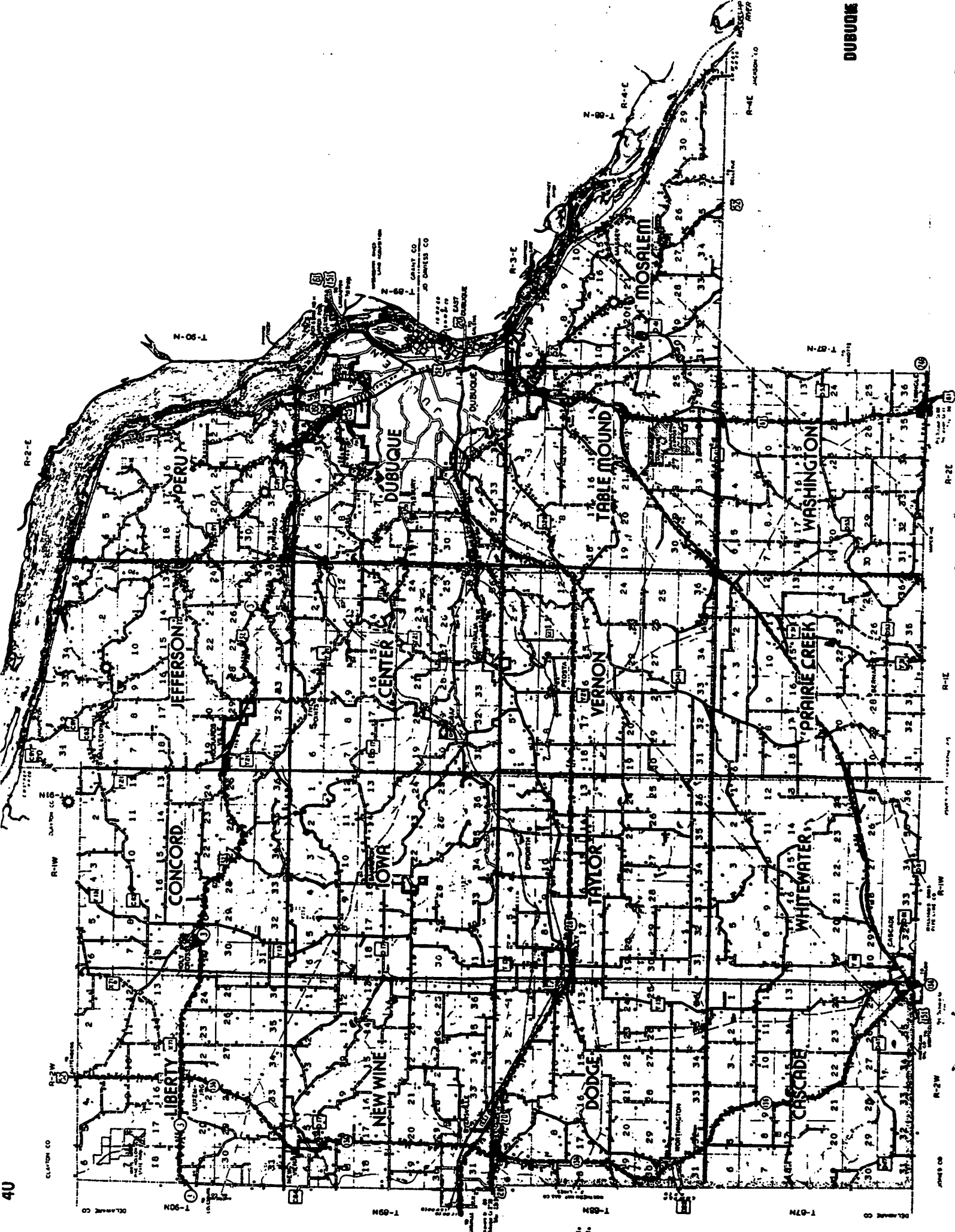
REFERENCES

- (1) = Postmarked Iowa, A List of Discontinued & Renamed Post Offices. 1976: Guy Reed Ramsey: Pages 142 - 149.
- (2) = Abandoned Towns, Villages & Post Offices of Iowa (Reprinted from Annals of Iowa, 1930 - 1932): David C. Mott: Pages 40 - 42.
- (3) = Illustrated Historical Atlas of the State of Iowa, 1875: A. T. Andreas
- (4) = History of Bernard, Iowa, 1880 - 1980: Louetta Kurt.
- (5) = With Faith & Vision: 1967: Rt. Rev. Msgr. Justin A. Driscoll.
- (6) = Topographical Map of Dubuque County, Iowa: 1904
- (7) = Dubuque County, Iowa, D.O.T. Map, 1982.
- (8) = Map of Iowa: 1906
- (9) = Telegraph Herald: 7 Sep 1930.
- (10) = Telegraph Herald: 8 Sep 1930: Page 5, Col 8.
- (11) = Telegraph Herald: 23 Aug 1931: Page 4, Col 3-6.
- (12) = Telegraph Herald: 18 Mar 1917.
- (13) = Telegraph Herald: 18 Apr 1937.
- (14) = Telegraph Herald: 12 Feb 1931.
- (15) = Telegraph Herald: 9 Feb 1912.

**** Note: Names of Towns underlined in the text = exist today**

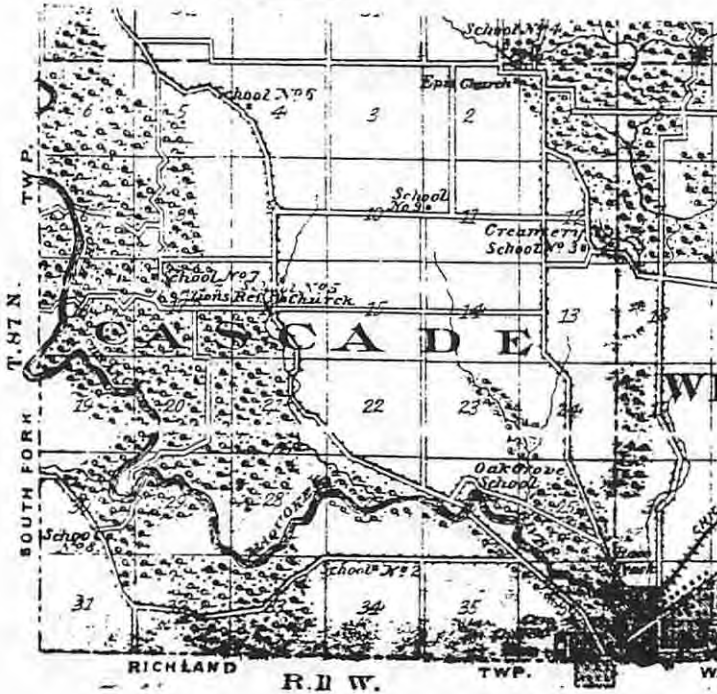
The making of copies & reproductions of this material is expressly granted to any and all in terms of permission & encouragement.

Once upon a time in the County of Dubuque, there was a place called

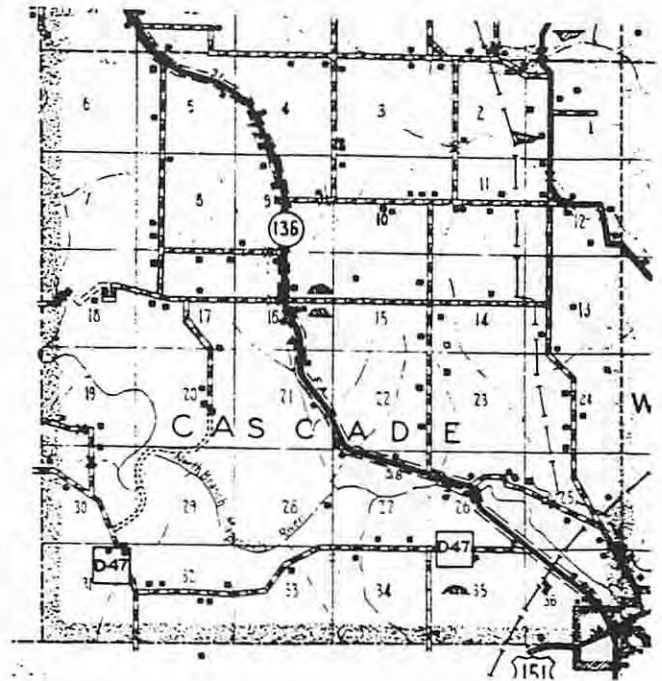


Cascade Township [87N - R 2W], Dubuque County, Iowa.

1904 Map



1982 D.O.T. Map



Cascade - Location [Corners common to SE/SE Sec 36 Cascade Twp & SW/SW Sec 31 of Whitewater Twp]. Early name on 1856 map was Falls.
Reference: (2) (3) (6) (7)

Falls - See Cascade

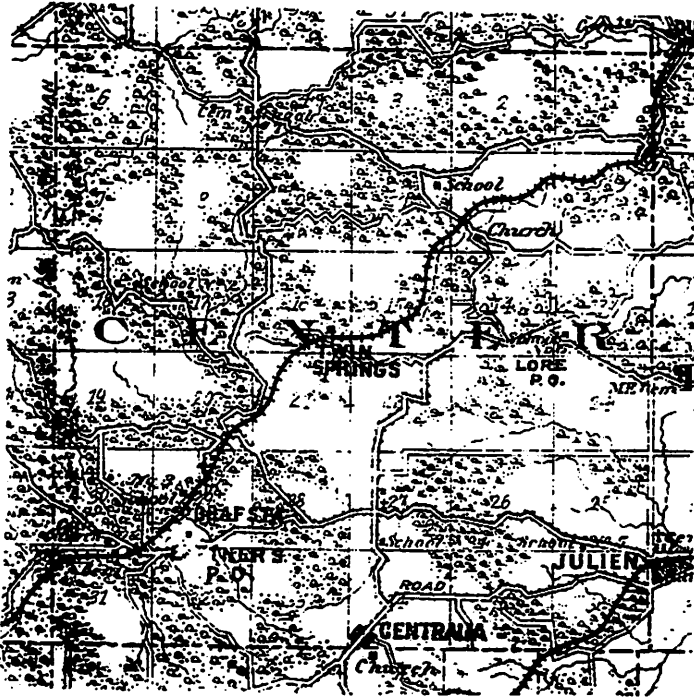
Preston - Location [Sec 2]. 1856-58 as a Post Office. Reference: (1)

Sheffield - Location [SW/NW Sec 18]. 1868-71 as a Post Office. Reference: (1) (2)

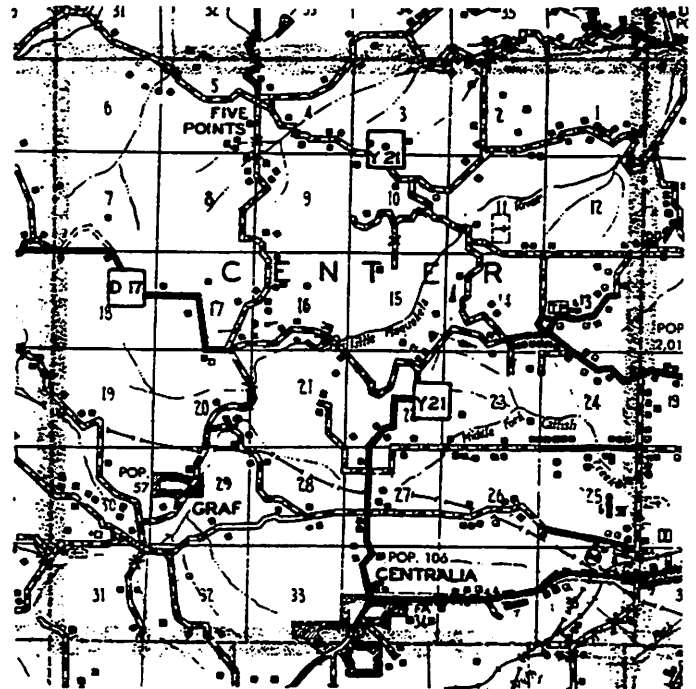
Spring Valley Mills - Location (Sec 26). Reference: 1880 Dubuque County History.

Center Township [89N - R 1E], Dubuque County, Iowa

1904 Map



1982 D.O.T. Map



Budd - Location [SE Corner Sec 16]. Reference: (9) (10)

Centralia - Location [Corner common to Sec 33 & 34 & Sec 3 & 4 Vernon Twp].
Pioneer name was Dacotah. 1849 renamed Centre Town. 1854 renamed
Centralia. 1849-1902 as a Post Office. References: (1) (3) (6) (7)

Centre Town - See Centralia

Channingville (Channingsville)(Charmingville) - Location [SE/SE/SW Sec 30 & NW/NE Sec 31]. About 1.5 miles SW of Graf. 1850-59 as a Post Office. Reference: (1) (2) (11)

Dacotah - See Centralia

Five Points - Location [W Sec 4 & E Sec 5]. Reference: (7)

Graf - Location [Sec 29]. 1898-18 & 1921-55 as a Post Office. Reference: (1) (6) (7)

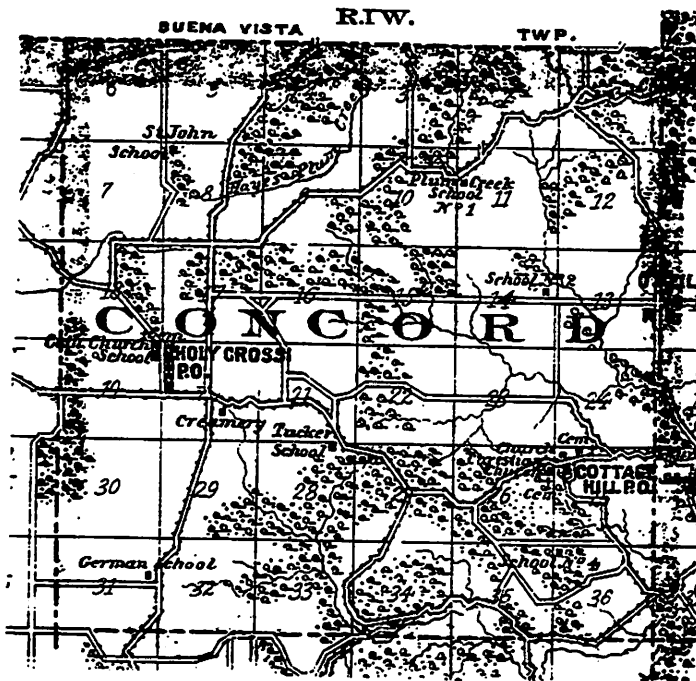
Lattners/Lattnerville - Location [SE Sec 30 & NW Sec 32]. 1866-1902 as a Post Office. References: (1) (3) (6) (7) (11)

Lore (Platted as Loreville) - Location [Sec 14] & [1904 = Sec 13]. 1883-1900 as a Post Office. References: (1) (2) (6)

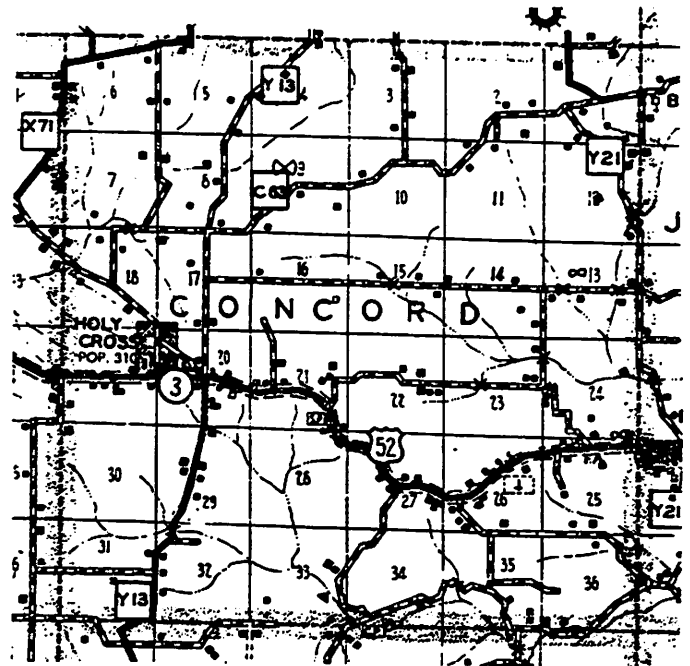
Twin Springs - Location [SE Corner Sec 16]. Reference: (6).

Concord Township [90N - R 1W], Dubuque County, Iowa.

1904 Map



1982 D.O.T. Map



Cottage Hill - Location [N/NW Sec 25]. 1854-1907 as a Post Office.
Reference: (1) (2) (3) (6)

Georgetown - Pioneer name of Holy Cross.

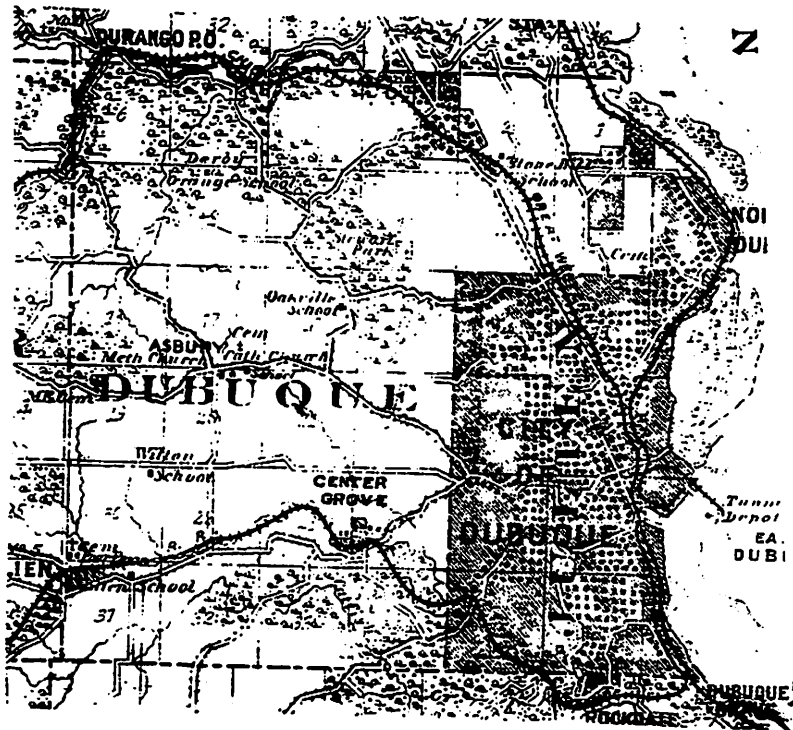
Holy Cross - Location [W/NW Sec 20]. Pioneer name was Georgetown. 1844 renamed Pin Oak. 1899 renamed Holy Cross. 1844-1906 as a Post Office.
Reference: (1) (2) (3) (6) (7)

Pin Oak - See Holy Cross.

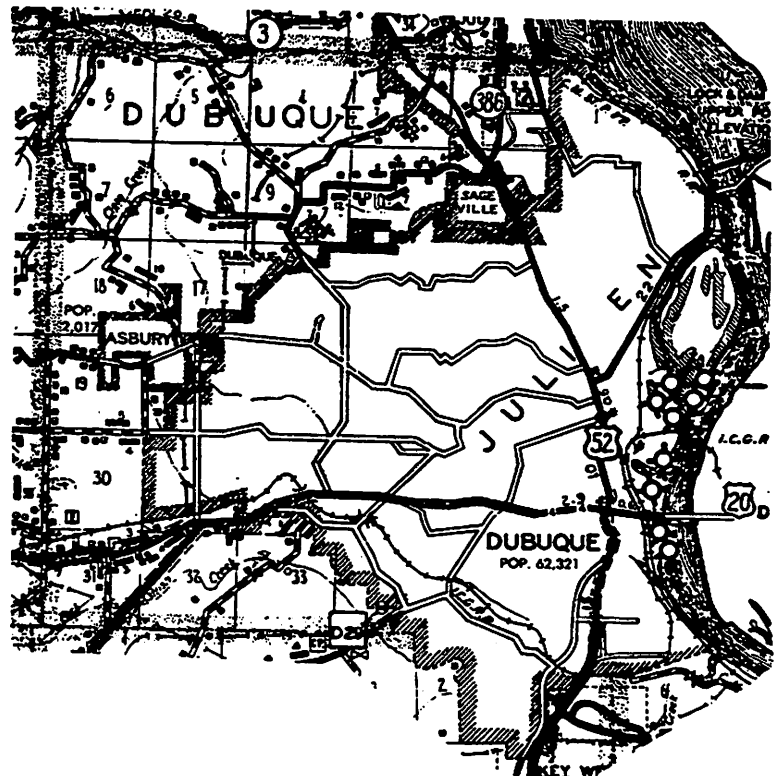
Plum Creek - Location [? NE Cor Sec 10]. 1856 platted = never developed much.
Reference: (2)

Dubuque Township [89N - R 2&3 E], Dubuque County, Iowa

Includes Julien Township = City of Dubuque



1904 Map



1982 D.O.T. Map

Dubuque Township

Asbury - Location: [SW/SW Sec 17 - NN/NW Sec 20]. 1893-1900 as a Post Office.
Reference: (1) (6) (7)

Avenarius - Location [N of Dubuque on Sageville Rd]. 1915-1917 incorporated to have a tavern. When the state went dry, so did the tavern.
Reference: (12)

Center Grove (Centre Grove) - Location [SW/SW Sec 27]. 1877-1894 as a Post Office. Reference: (1) (3) (6)

Couler - Location [1937 = Just north of city limits on Sageville Rd]. Incorporated 1933 as a "beer town". Reference: (13)

Daytonville - Location [NE Sec 14]. Two miles north of Dubuque on Highway 3/52.

Derby Grange - Location [N Sec 8]. Reference (6)

Eagle Point - Location [Sec 24]. 1855 plat filed in Dubuque Co. Courthouse (Plat Book N, pp 500-01) - known as Ham's Addition to city.

Fountain Hill - Location [Sec 1]. Reference (3)

Julian/Julien - Location [NW/NW Sec 31]. 1898-1902 as a Post Office.
Reference (1) (3) (6)

Julien/Julian - Location [W/SW Sec 30]. 1856-1858 as a Post Office. Reference (1) (3)

Marshfield - Location [NE Sec 3]. Reference: (2) (3)

Oakville - Location [NE Cor Sec 16]. 1904 as a schoolhouse. Reference: (6)

Parsonville - Location [Sec.27]. Reference: (3)

Sageville - Location [Sec 11]. Reference (7)

Stewart Park - Location [S Sec 10]. Reference: (6)

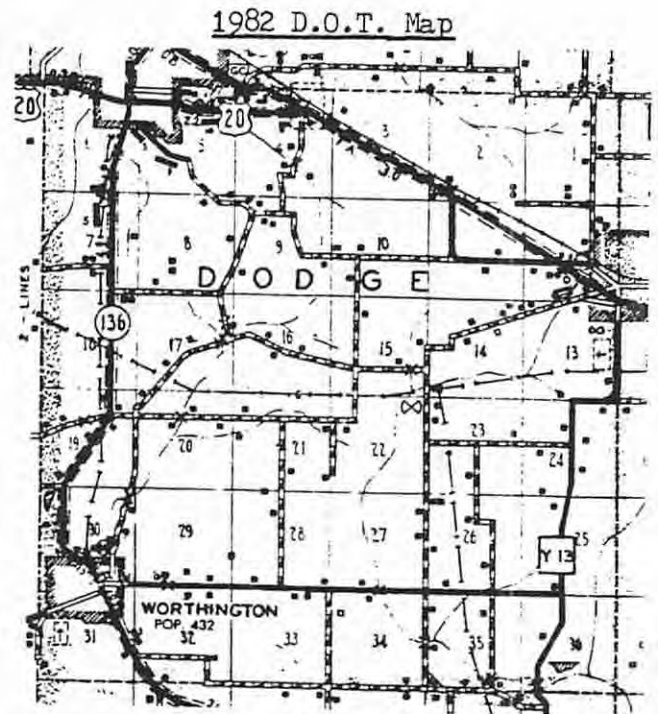
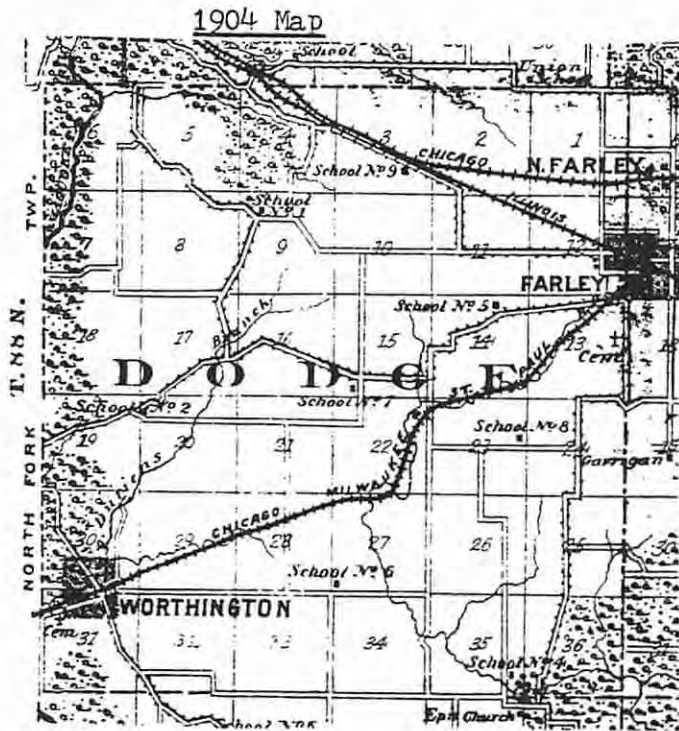
Union Place - Location [Sec 22]. Reference: (3)

Julien Township = City of Dubuque

Dubuque City - 1833 Dubuque Mines, as a Post Office. 1837 renamed Dubuque.
"Du Buque" was an early incorrect spelling.
Reference: (1) (2) (6) (7).

Glen - Location (Sec 32 or 33, Dub/Twp). Reference: Society member who located ancestor there.

Dodge Township [88N - R 2W], Dubuque County, Iowa

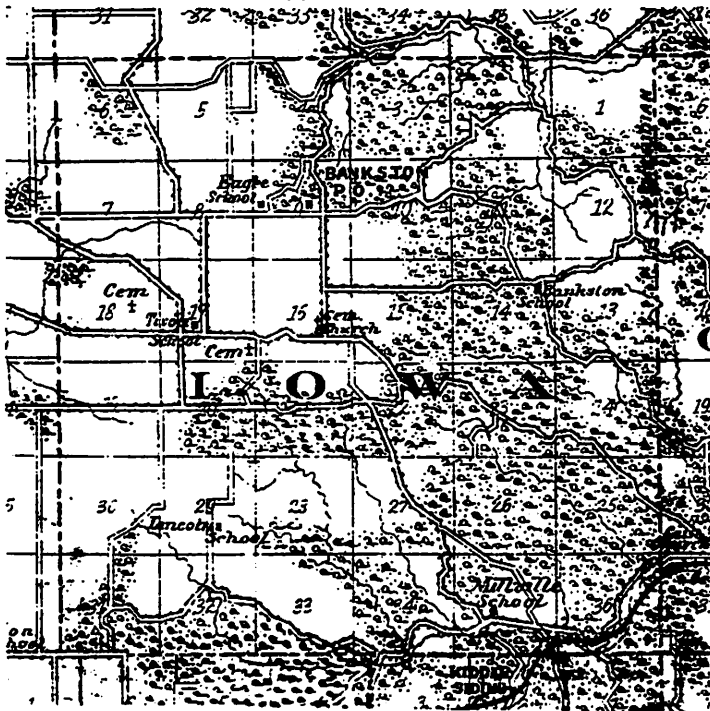


Farley - Location [E Sec 12 & W Sec 7 of Taylor Twp]. See Taylor Twp, Farley.
Reference: (6) (7)

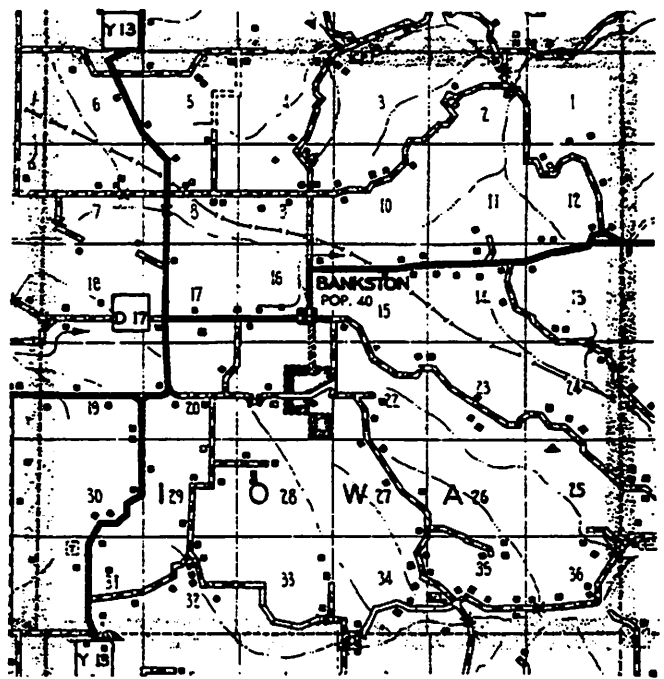
Worthington - Location [Sec 30 & 31]. Reference: (3) (6) (7)

Iowa Township [89N - R 1W], Dubuque County, Iowa

1904 Map



1982 D.O.T. Map



Bankston - Location [1874 = NE/NE Sec 14] [1904 = SW/NE Sec 9] [1982 = SE Sec 16]
1860-1902 as a Post Office. Reference: (1) (3) (6) (7)

Evergreen - See Tivoli.

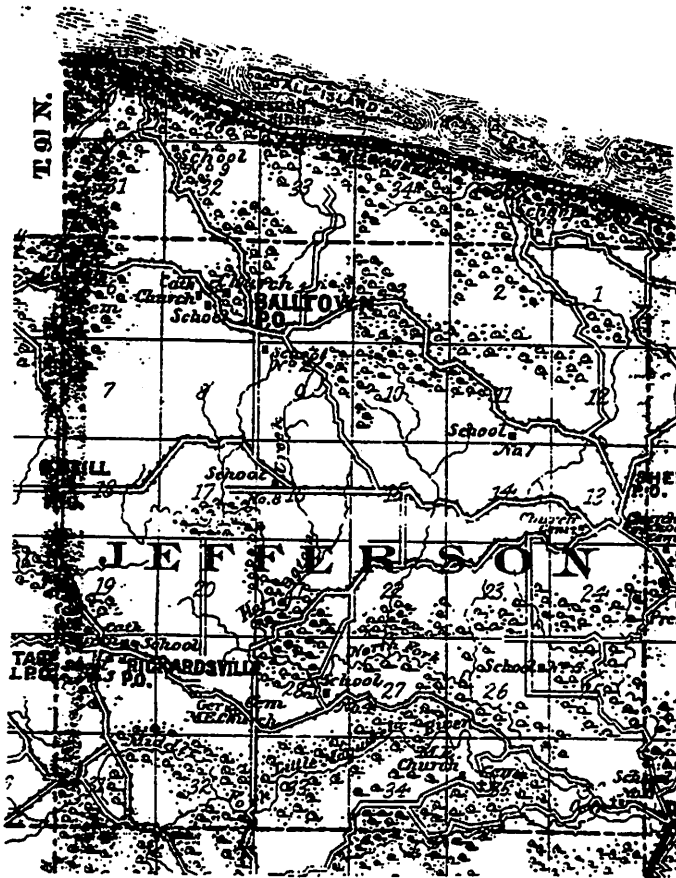
Millville (School) - Location [SW Sec 35]. Reference (6) - See Squires Mills

Oakland - Location [NW/NW Sec 7 & SE/SE Sec 1, NE/NE Sec 12 New Wine Twp].
1852-1859 as a Post Office. Reference: (1) (2)

Squires Mills - Location [Iowa Twp]. 1855 - a hamlet. Reference (2)

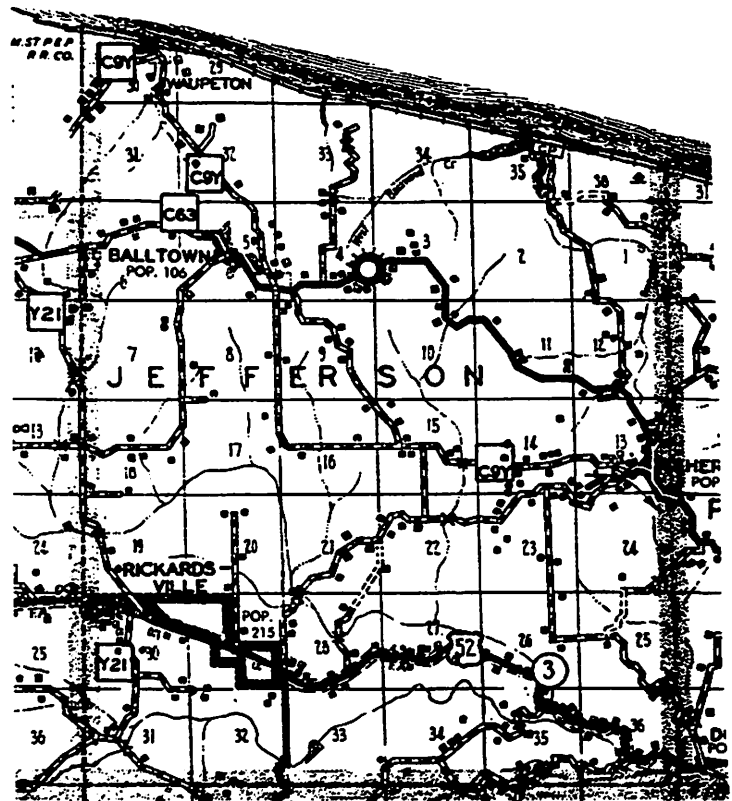
Tivoli (Tivola) - Location [N/SW Sec 17]. 1847 platted as Tivoli. 1854 renamed
Evergreen. 1855 renamed Tivoli. 1847-1902 as a Post Office.
Reference: (1) (2) (3)

Jefferson Township [90 & 91N - R 1E], Dubuque County, Iowa



1904 Map

1982 D.O.T. Map



Jefferson Township

Aspinwall - Location [SW/NW Sec 11]. 3 miles north of Sherrill. Reference: (1)
(2) (3)

Balltown - Location [NE/SW Sec 5]. 1885-1902 as a Post Office. Reference: (1)
(6) (7)

Cameron Siding - Location [NE Cor Sec 29]. On railroad. Reference (6)

Durango - Location [Common corners SE Sec 36 & Peru Twp SW Sec 31]. Early name
was Timber Diggings. Reference: (3) (6) (7)

Jefferson - See Rickardsville

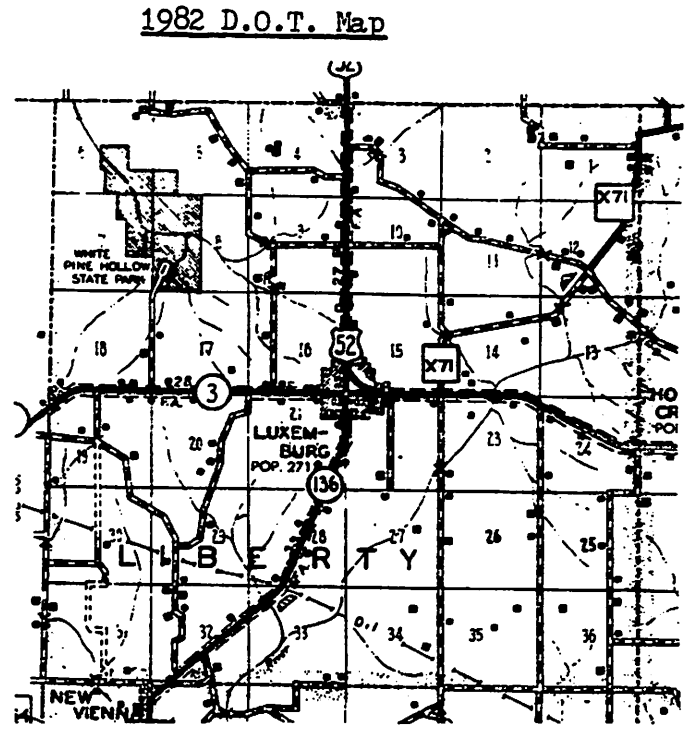
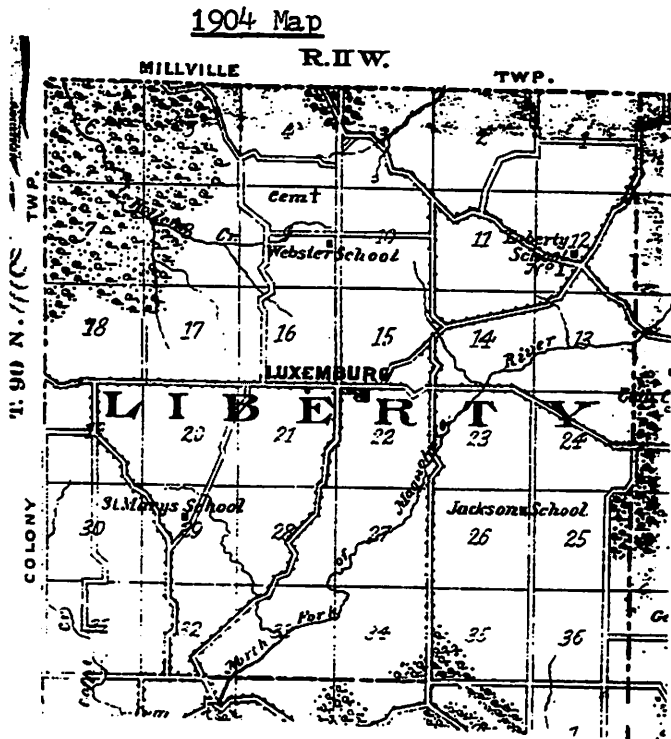
O'Neill - Location [SW/NW Sec 18]. 1896-1902 as a Post Office. Reference: (1)

Rickardsville - Location [Sec 29 & NE Sec 30]. 1858 as Jefferson. 1868 renamed
Rickardsville. 1857-1902 as a Post Office. Reference: (1) (3)
(6) (7)

Sherrill / Sherrill's Mount - Location [SE Sec 13]. 1858 as a Post Office.
1883 renamed Sherrill. Reference: (1) (3) (6) (7)

Waupeton - Location [NW/SE Sec 30]. 1861-1955 as a Post Office. Reference:
(1) (3) (6) (7)

Liberty Township [90N - R 2W], Dubuque County, Iowa.



Allison - See Luxemburg.

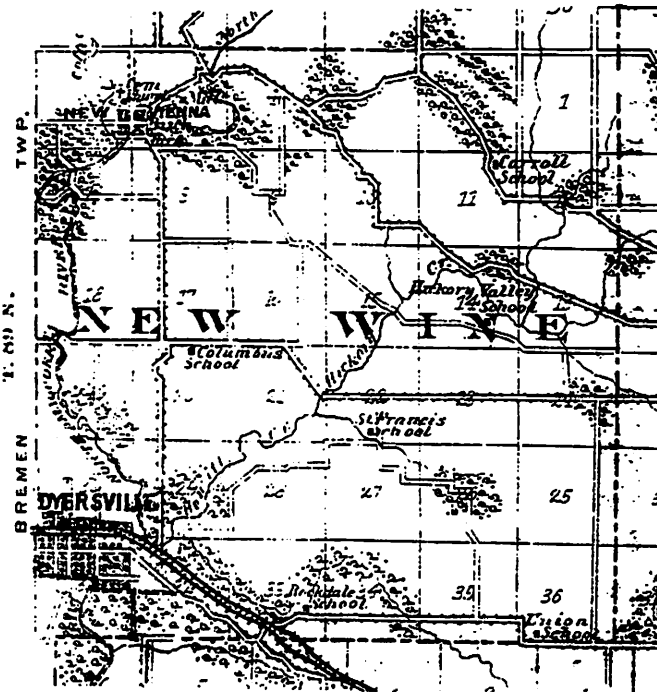
Glassnevin - Location [Sec 14 - Might have been 1/4 mile east SE/SE Sec 11].
1855-1860 as a Post Office. Reference (1) (2)

Jackson - Location [Sec 25]. Reference: (3)

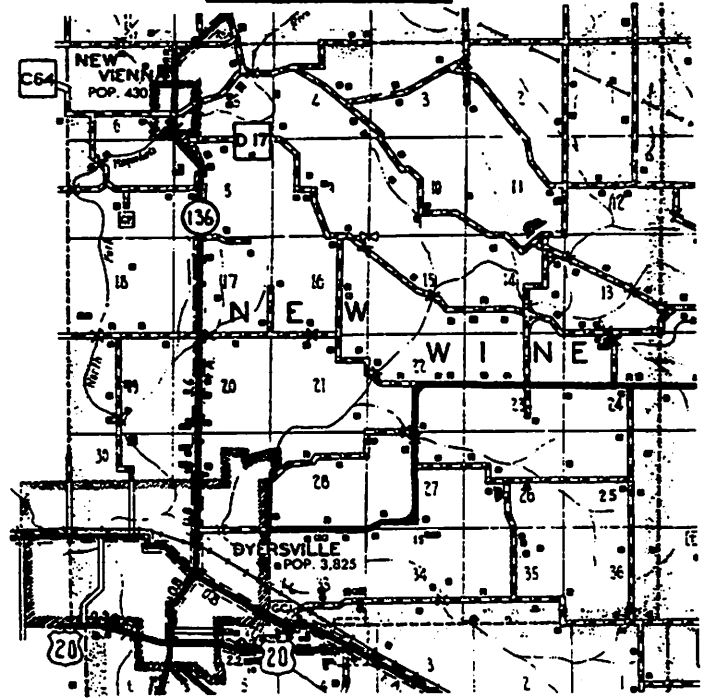
Luxemburg - Location [NW Cor Sec 22]. Pioneer name was Allison. 1879 renamed
Luxemburg. 1865 as a Post Office. Reference: (1) (3) (6) (7).

New Wine Township [89N - R 2W], Dubuque County, Iowa

1904 Map



1982 D.O.T. Map



Dyersville - Location [Sec 30 & 31]. References (3) (6) (7)

New Vienna - Location [Sec 5 & 6]. 1848 as a Post Office with the name New Vine. 1855 renamed New Vienna. Reference: (1) (2) (3) (6) (7)

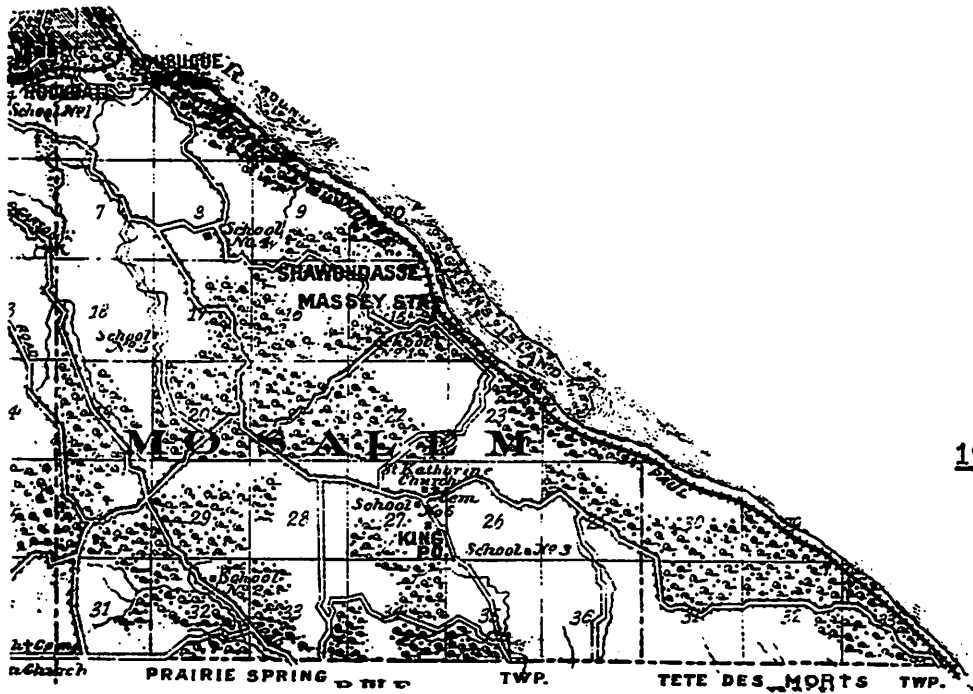
New Vine - See New Vienna.

Oakland - Location [SE/SE Sec 1 & NE/NE Sec 12 & NW/NW Sec 7 of Iowa Twp]. 1852-1859 as a Post Office. Reference: (1) (2).

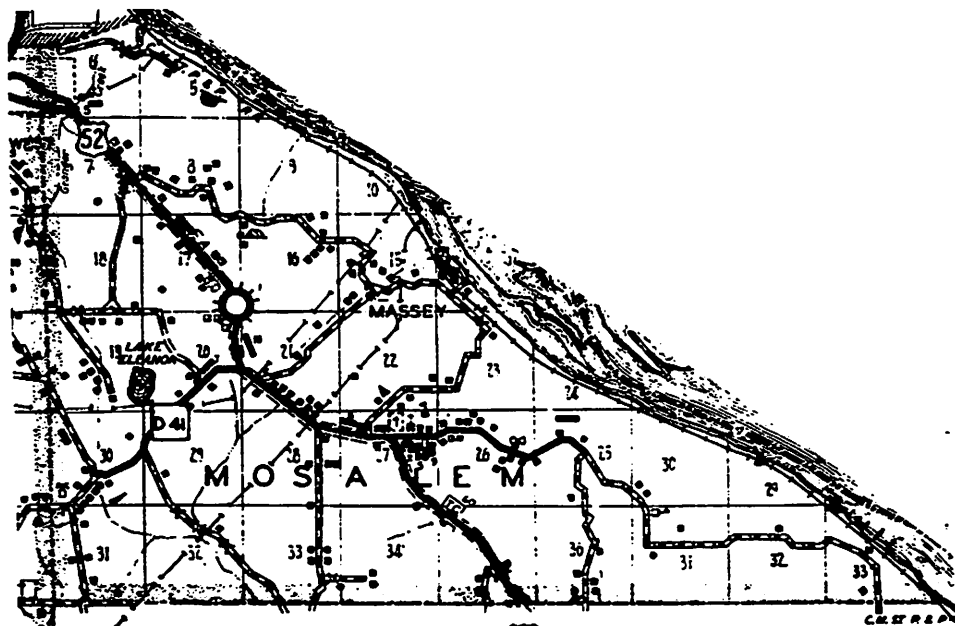
Union - Location [SW Sec 36]. Reference: (3)

Viola - Location [NE part of Twp]. Map of 1857. Reference (2).

Mosalem Township [88N - R 3&4 E], Dubuque County, Iowa



1982 D.O.T. Map



Mosalem Township

Cattese - Location [Sec 5(?)]. On CNW RR, north Mosalem Twp, just south of Twp line. Reference: (8) (9)

Factoryville - Location [W Sec 7, & E Sec 12 Table Mound Twp]. Appears on early maps as a platted area. Reference: (2) (3)

King - Location [SW/NE Sec 27]. 1861-1902 as a Post Office. Reference: (1) (2) (3) (6)

Massey Station - Location [Sec 15]. On CNW RR. Now includes residential area as well. Reference: (3) (6) (7)

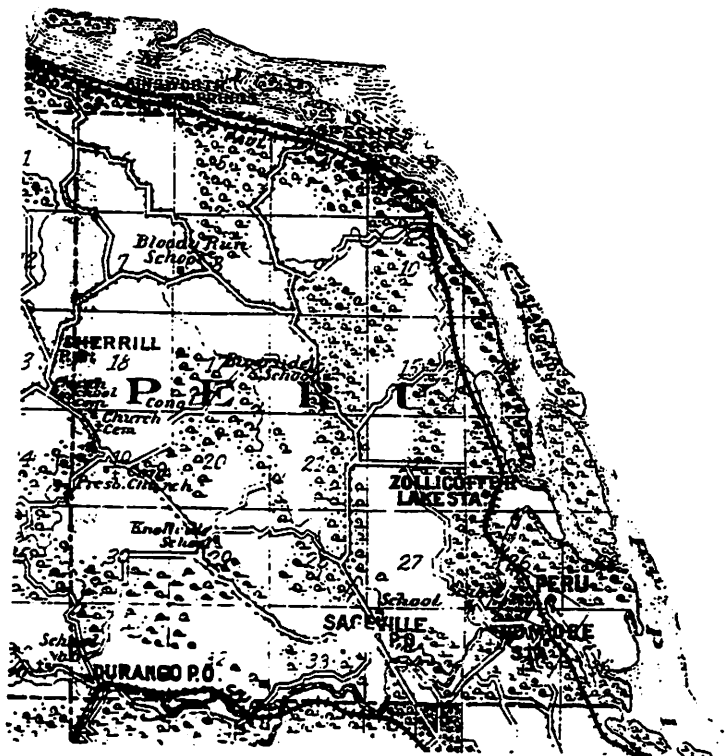
Mosalem - Location [NE part of Twp]. 1850-1863 as a Post Office. Reference: (1) (3)

Shawondasse - Location [Sec 15]. Old name of the residential area adjacent to the Massey RR Station. Reference: (6)

Wilkins - Location [Sec 15 (?)]. Would appear to be close to Massey Station on the 1906 Atlas. Reference: (8)

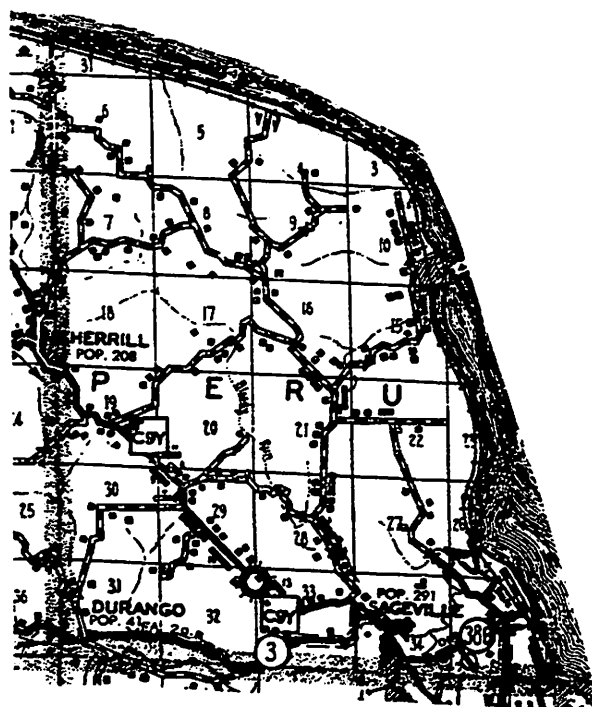
Saint Catherine - Location (Sec 27). 1851 Church. 1866 School. Reference (5)

Peru Township [90 & 91N - R 2E], Dubuque County, Iowa



1904 Map

1982 D.O.T. Map



Peru Township

Ainsworth Springs - Location [Sec 31]. On CMStP RR. Reference: (6)

Durango - Location [Common corners SW Sec 31, & SE Sec 36 of Jefferson Twp].
Very early name was Timber Diggings. Reference: (3) (6) (7) (14)

Edmore Station - Location [NE Cor Sec 35]. On CMStP RR. See Peru. Reference: (6)

Peru - Location [NE Sec 35]. 1833-1842 as a Post Office. Town was founded in 1833 and was a rival of Dubuque. Located about 5 miles north of Dubuque. RR station was named Edmore. Reference: (1) (2) (3) (6)

Riverside - Location [Sec 36]. 1861-1861 as a Post Office. Reference: (1)

Sageville - Location [Sec 33]. 1862-1900 as a Post Office. Reference: (1) (6) (7)

Specht's Ferry - Location [NE/NW Sec 4]. 1872-1948 as a Post Office.
Reference: (1) (3) (6)

Thompson's Mill - Location [Sec 34]. Reference (3)

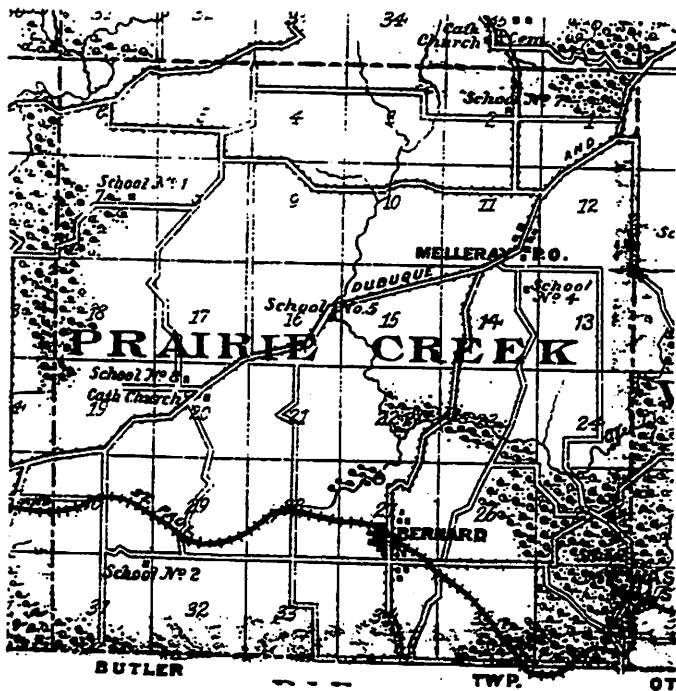
Timber Diggings - See Durango

Weld's Landing - Location [NE Cor of Twp]. 1850-1859 as a Post Office.
Reference: (1) (2)

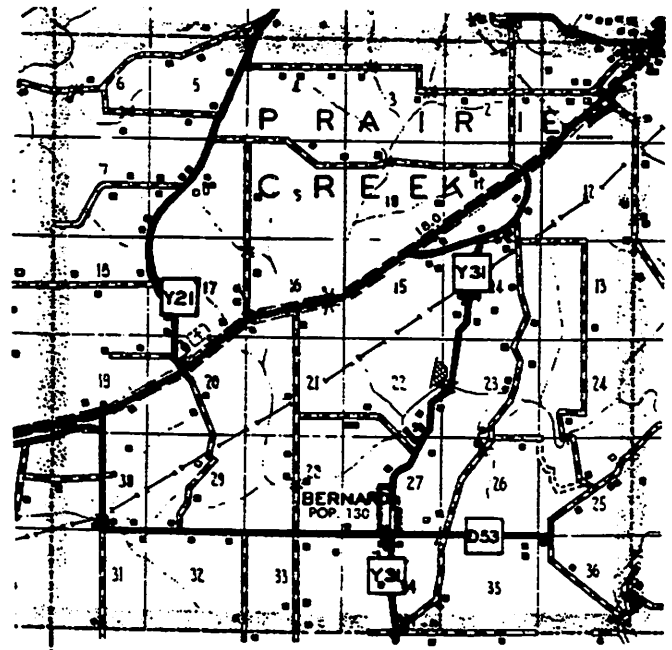
Zollicoffer Lake Station - Location [Sec 23]. On CMStP RR. Reference (6)

Prairie Creek Township [87N - R 1E], Dubuque County, Iowa

1904 Map



1982 D.O.T. Map



Bernard - Location [SW/SE & SE/SW Sec 27]. "There was New Melleray Abbey, the village of Melleray (where the Twelve Mile House is), and New Melleray - now Bernard. The name was changed from New Melleray to Bernard in 1880." [The History of Bernard, 1980, pp 6&7]. Reference: (1) (2) (3) (4) (6) (7)

Donelan - See Ogden.

Melleray - Location [SE Sec 11]. 1853-1902 as a Post Office. Ramsey in reference (1) incorrectly stated site as the same as Bernard. Mott in reference (2) placed it in southern section 11. Presently known as Twelve Mile House. Reference: (1) (2) (3) (6)

New Melleray - See Bernard.

New Melleray Abbey - See Taylor Township.

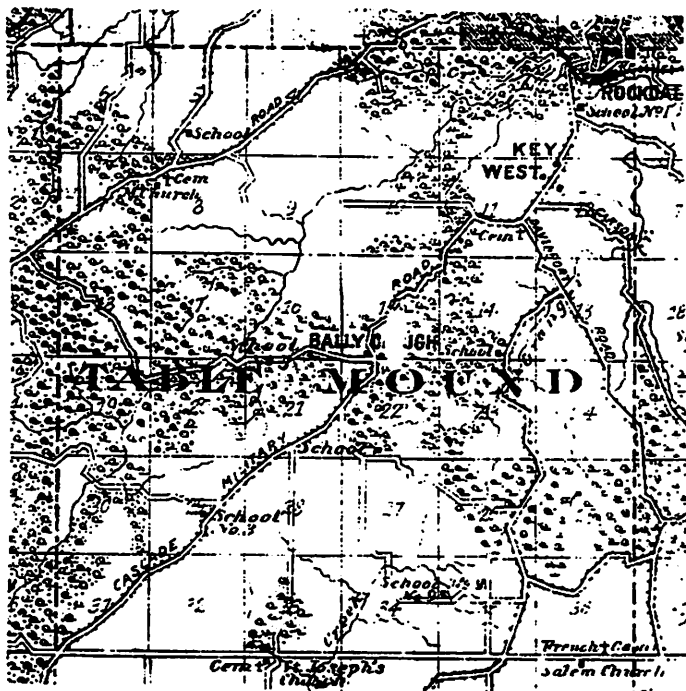
Ogden - Location [NE Sec 21]. 1858-1874 as a Post Office. 1871 renamed Donelan. Reference: (1) (2)

Prairie Creek - Location [NE/NE Sec 34]. 1877-1888 as a Post Office. Reference: (1) (2)

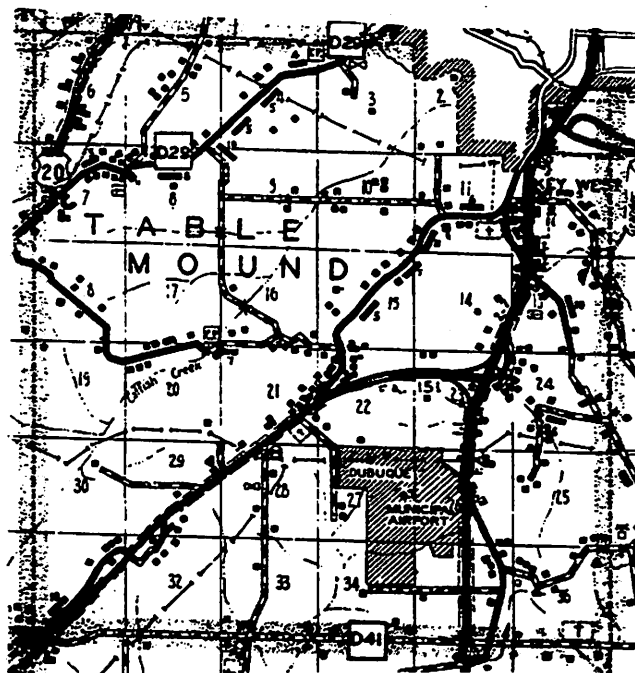
Washington Mills - Location [NE/SE, SE/NE Sec 36 See also Washington Twp]. 1880-1902 as a Post Office. Reference: (1) (3) (6)

Table Mound Township [88N - R 2E], Dubuque County, Iowa

1904 Map



1982 D.O.T. Map



Ballyclough (Ballyclough Grove) - Location [SW Sec 15 & NW/NW Sec 22]. 1843-1900
as a Post Office. Reference: (1) (2) (3)

Factoryville - Location [E Sec 12 of Table Mound Twp & W Sec 7 of Mosalem Twp].
Appears on early maps as a platted area. Reference: (2) (3)

Key West - Location [NW Sec 12]. 1876-1900 as a Post Office. Reference: (1)
(3) (6) (7)

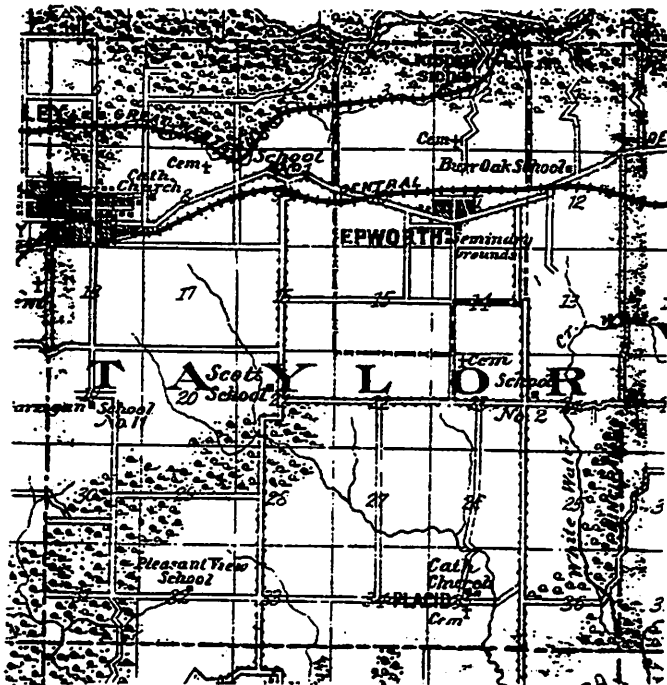
Miller's Post Office - Location [SW part of Table Mound Twp]. On maps of 1856 & 1857. Reference: (2)

Rockdale - Location [NW Sec 1]. 1857-1902 as a Post Office. Reference: (1) (3) (6)

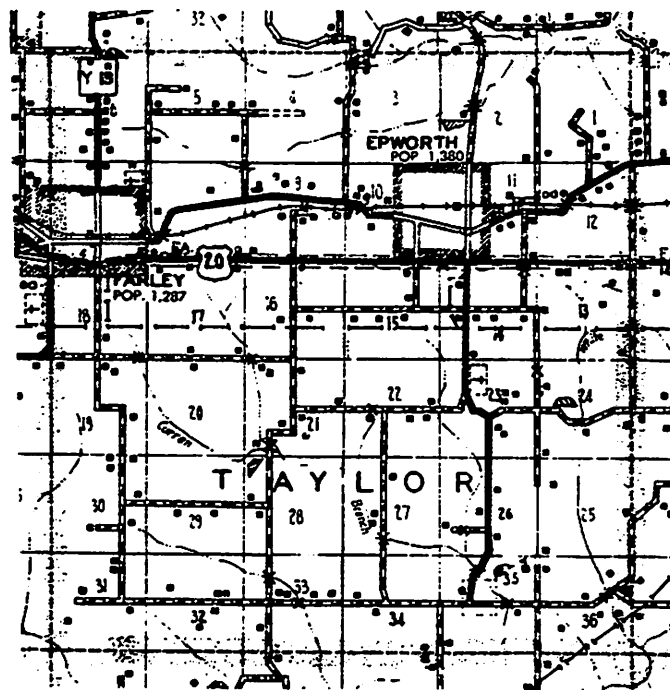
Laudville - Location (NW Cor. Sec 36). Reference (9).

Taylor Township [88N - R 1W], Dubuque County, Iowa.

1904 Map



1982 D.O.T. Map



Alma - Location [NW/NW/NE Sec 4] 1855 as a Post Office located 2 1/2 miles NW of Epworth & 3 1/2 miles NE of Farley. 1857 renamed Farley. Ref: (1) (2)

Arquitt - Location [NW/SW/SE Sec 6]. 1891-96 as a Post Office for North Farley Station, a mile NE of Farley. Reference: (1)

Epworth - Location [W Sec 11]. Pioneer & Post Office name was Whitewater in 1846. Later in 1846 renamed Hogansville. 1855 renamed Epworth. Reference: (1) (2) (3) (6) (7)

Farley - Location [SW Sec 7]. See Alma. Reference: (1) (2) (3) (6) (7)

Hogansville - See Epworth.

Kidder (Kidder Siding) - Location [NW Sec 2]. Reference (8)

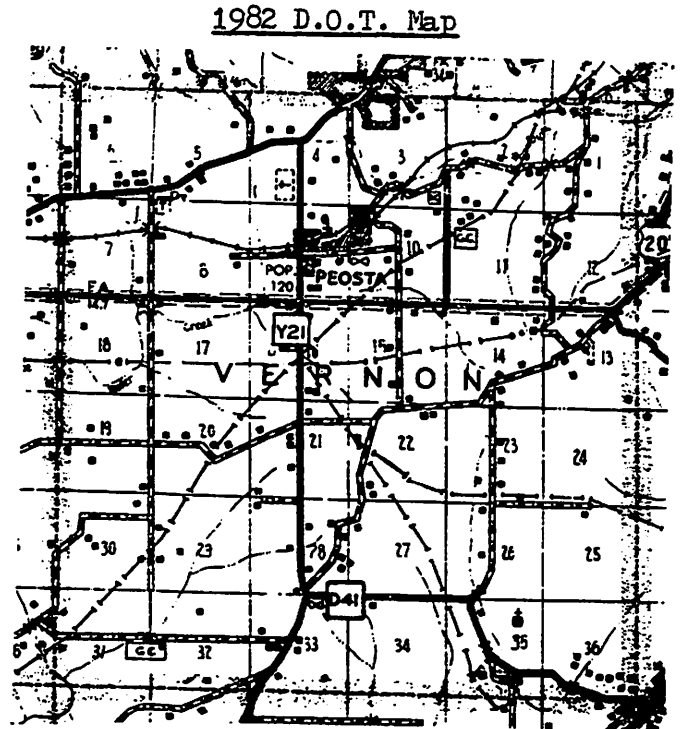
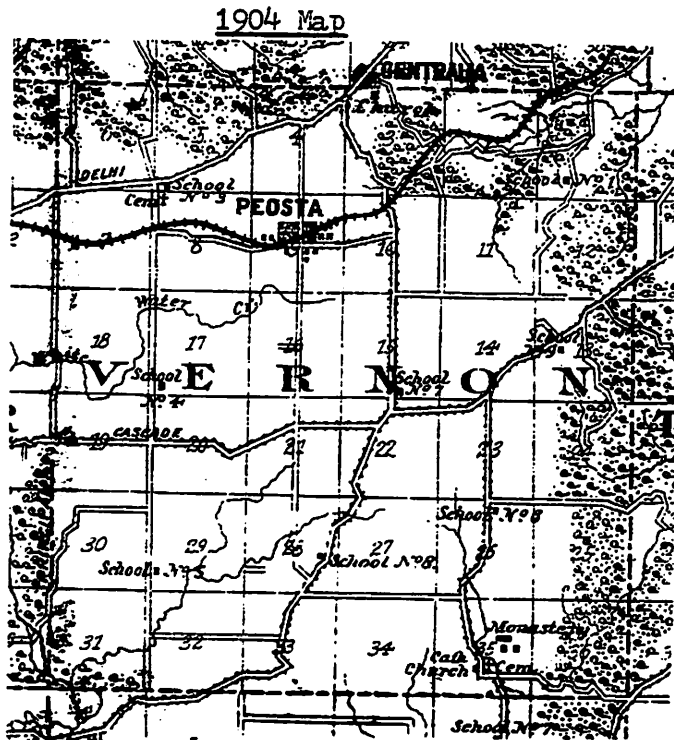
North Farley Station - Location [Sec 6]. See Arquitt. Reference: (1) (6)

Placid - Location [SW/SW/NE Sec 35]. 1899-1902 as a Post Office. Ref: (1) (6)

Whitewater - See Epworth.

Pleasant Grove - See Placid. Reference: 1910 Dubuque County History.

Vernon Township [88N - R 1E], Dubuque County, Iowa



Caledonia - Location [Sec 9]. Found on 1857 maps. Reference (2)

Centralia - Location [Sec 3 & 4 Vernon Twp & Sec 33 & 34 of Center Twp].
Pioneer name was Dacotah. 1849 name changed to Centre Town. 1854
name changed to Centralia. 1849-1902 as a Post Office.
Reference: (1) (3) (6) (7)

Delhi - Location [SW Cor Sec 6]. Reference (6)

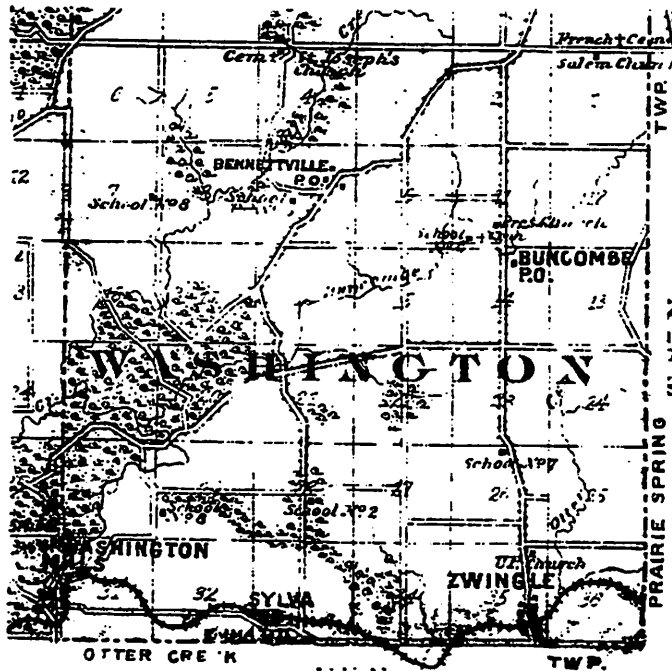
Derrinane - Location [SW/SW Sec 27 & SE Sec 28]. 1857-1859 as a Post Office.
Reference: (1) (2)

Mc Cants - Location [SE/SE Sec 12]. 1878-1889 as a Post Office. Reference:
(1) (2)

New Melleray Monastery - Location [Sec 35]. Reference: (3) (6) (7)

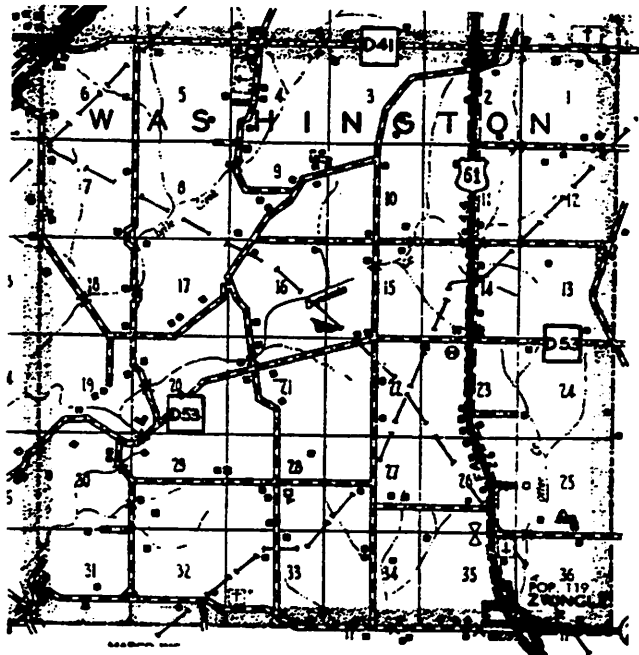
Peosta - Location [Sec 9]. Reference: (3) (6) (7)

Washington Township [87N - R 2E], Dubuque County, Iowa



1904 Map

1982 D.O.T. Map



Washington Township

Bennettville - Location [SW/SW/NE Sec 9]. 1891-1900 as a Post Office.
Reference: (1) (2) (6)

Buncombe - Location [NE/NE/NW Sec 14]. 1852-1900 as a Post Office. Reference:
(1) (2) (3) (6)

Duke - Location [NE Sec 24]. 1872-1886 as a Post Office. Reference: (1) (2) (3)

Emma - Location [SW Sec 33]. 1898-1901 as a Post Office. 3 miles W of Zwingle.
See Silva. Reference: (1) (6)

Higginsport - Location [NE Cor Sec 21]. Reference: (2)

Sylva/Sylvia Switch - Location [SW Sec 35]. 1888-1891 Sylva as a Post Office.
The Jackson county post office of Pass, established in 1854, was
relocated in Dubuque county in 1888 as Sylva with Philip Meloy
as postmaster. He was also the postmaster of Emma in 1898.
It would appear that Emma, Sylva & Sylvia Switch [on the narrow
guage railroad] were in the same location. Reference: (1)
(4 - see page 34) (6)

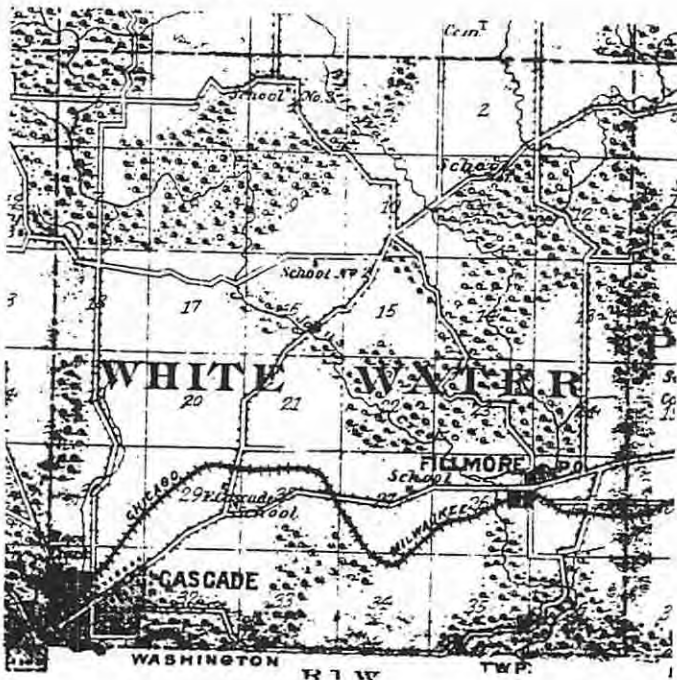
Saint Joseph Prairie - Location [NW/NW Sec 4]. 1849-1850 as a Post Office.
Neither Ramsey nor Mott located this place. However, Driscoll
on pages 2 & 3 stated: "When the Sisters of Charity erected a
convent in 1864 at St. Joseph's Prairie, ten miles SW of Dubuque,
the girl's boarding school was moved there."
The map of 1875 locates the convent in Sec 4, or possibly in SW
Sec 33 of Table Mound Twp. Reference: (1) (2) (3) (5)

Washington Mills - Location [NW Sec 31] [See also Prairie Creek Twp]. 1880-1902
as a Post Office. Reference: (1) (3) (6)

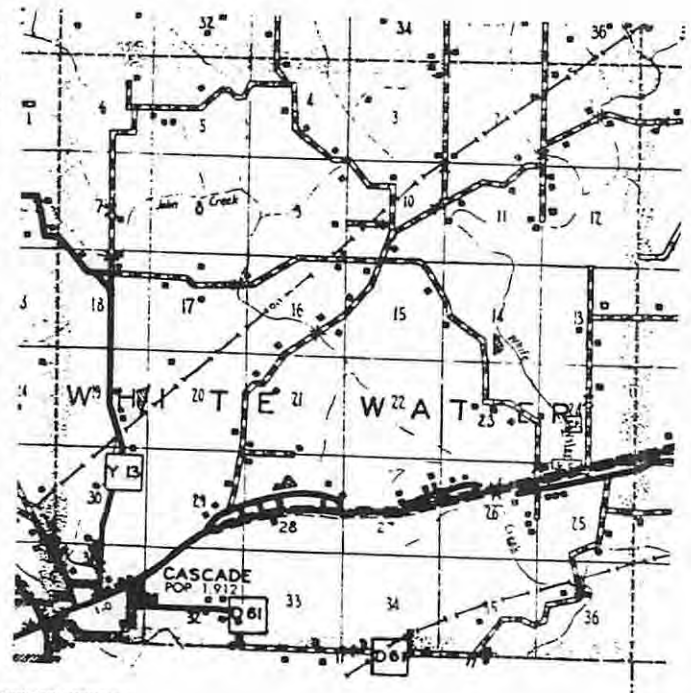
Zwingle - Location [SE Sec 35]. Reference: (3) (6) (7)

Whitewater Township [87N - R 1W], Dubuque County, Iowa

1904 Map



1982 D.O.T. Map



Cascade - Location [Corners common to SW/SW Sec 31 of Whitewater & SE/SE Sec 36 of Cascade Twp]. Early name on 1856 map was Falls. See Cascade Township. Reference: (2) (3) (6) (7)

Fillmore - Location [NW Sec 25 & SE/NE Sec 26]. Pioneer name was Hempstead. 1849-1905 as a Post Office. Reference: (1) (2) (3) (6) (7).

Hazel - Location [SW/SW/SW Sec 7]. 1883-1887 as a Post Office. (1) (2).

Hempstead - See Fillmore.

South Hempstead - Location [Sec 26]. Reported to have been just southwest of Hempstead across the creek. Reference unknown.

Tara - Location [NE part of Township]. 1857-1865 as a Post Office. Reference: (1) (2).

Locations Undetermined - Dubuque County, Iowa

Buxton - Mentioned in the Evening Globe Journal of 8 Feb 1904. No copy extant to verify location, if in Dubuque County.

Center - 1894-1900 as a Post Office. Reference: (1)

Glen - 1886-1887 as a Post Office. Reference (1) See Page 5

Hickory Valley - To erect a new Catholic Church. New railroad coming. Luxemburgers went to support. Reference: (15)

La Page - 1890-1891 as a Post Office. Reference: (1)

Laudeville -Reference (9) See Page 17

Millard - 1852-1853 as a Post Office. Reference: (1)

Morena - 1857-1858 as a Post Office. Reference: (1)

Olympus - 1857-1858 as a Post Office. Reference: (1)

Pleasant Grove - Reference: (9) See Page 18

Turkey River - 1871 = This Post Office was either reported in Dubuque County in error, or operated for only a very short time in said county, before transfer to Clayton County, because same opening date is given for both. Reference: (1)

Waubesepinicon/Waubesopinecoux - 1838-1841 as a Post Office, but not found on maps. Reference: (1) (2)



